CSR 2790

FILED SEPT. 21, 2020

RECORD OF SURVEY

SURVEY OF THE NORTH AND SOUTH LINES OF THE FRACTIONAL SW 1/4 OF THE NW 1/4 AND A PORTION OF THE NORTH AND SOUTH LINES OF THE SE 1/4 OF THE NW 1/4 OF SECTION 6, TOWNSHIP 18 NORTH, RANGE 3 WEST, TOWN OF LAFAYETTE, AND ALSO THE SOUTH AND WEST LINES OF THE SE 1/4 OF THE NE 1/4 AND THE NORTH, WEST AND EAST LINES OF THE FRACTIONAL NE 1/4 OF THE NE 1/4 OF SECTION 1, TOWNSHIP 18 NORTH, RANGE 4 WEST, TOWN OF LITTLE FALLS, ALL IN MONROE COUNTY, WISCONSIN.

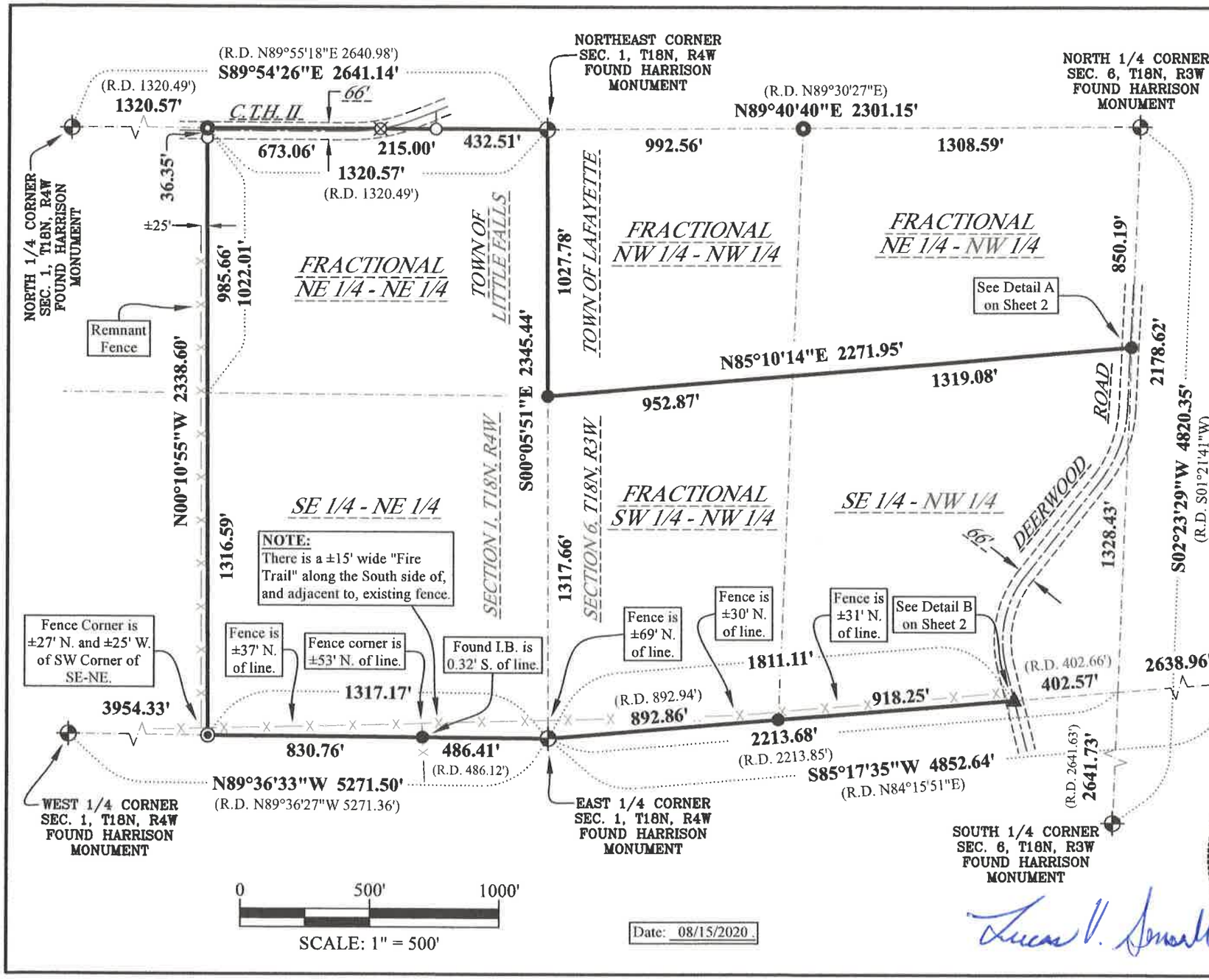

LEGEND

- Found 0.75" Iron Bar
- Found 1.25" Iron Bar
- Found Nail and Washer
- Set 1.05" O.D. x 36" Iron Pipe
- Set 1.05" O.D. x 24" Iron Pipe
- Set Mag Spike
- —x—x— Existing or Remnant Fence

BASIS OF BEARINGS: North Line of the Northeast 1/4 of Section 1, T18N, R4W, Bearing S89°54'26"E on the Wisconsin County Coordinate System, Monroe Zone, N.A.D. 83 (2011 Adj.)

WISCONSIN PROFESSIONAL LAND SURVEYOR
LUCAS V. SONSALLA
S-2900
TREMPEALEAU
WI

PROJECT NO. 180306.100
FIELD BOOK #700
SHEET 1 OF 2

Sonsalla Land Surveying
N15286 Delaney Road
Trempealeau, WI 54661
(608) 780-7694
lucas@sonsallals.com
www.sonsallals.com

CSR 2790

RECORD OF SURVEY

SURVEY OF THE NORTH AND SOUTH LINES OF THE FRACTIONAL SW 1/4 OF THE NW 1/4 AND A PORTION OF THE NORTH AND SOUTH LINES OF THE SE 1/4 OF THE NW 1/4 OF SECTION 6, TOWNSHIP 18 NORTH, RANGE 3 WEST, TOWN OF LAFAYETTE, AND ALSO THE SOUTH AND WEST LINES OF THE SE 1/4 OF THE NE 1/4 AND THE NORTH, WEST AND EAST LINES OF THE FRACTIONAL NE 1/4 OF THE NE 1/4 OF SECTION 1, TOWNSHIP 18 NORTH, RANGE 4 WEST, TOWN OF LITTLE FALLS, ALL IN MONROE COUNTY, WISCONSIN.

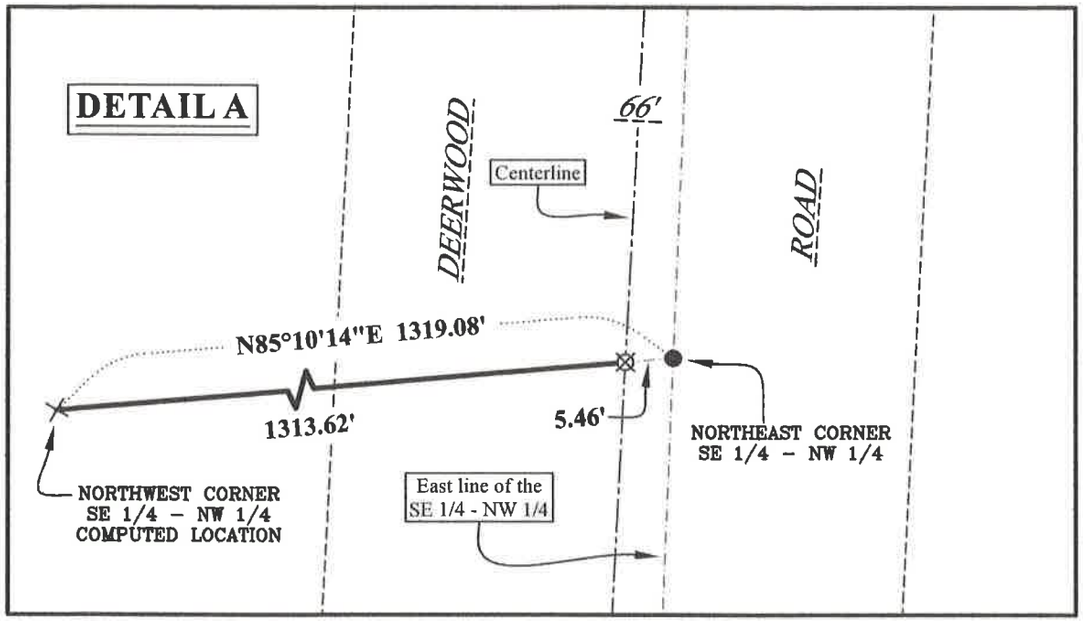

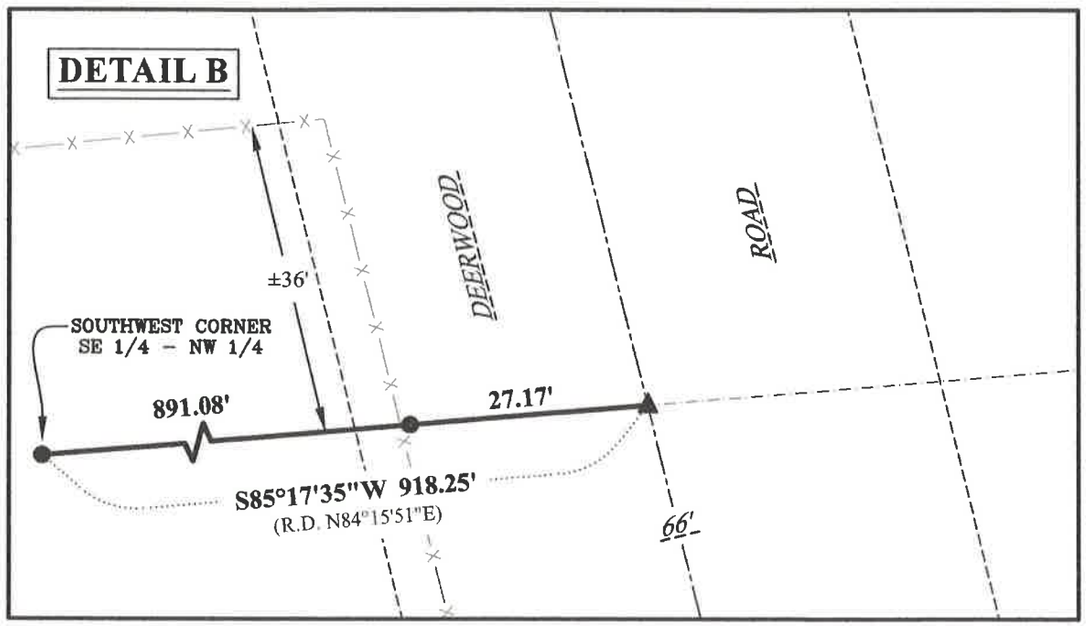

SURVEYOR'S CERTIFICATE:

I, Lucas V. Sonsalla, Wisconsin Professional Land Surveyor, hereby certify that this survey was performed and Record of Survey prepared by me or under my direct supervision, that I have complied with the provisions of Chapter A-E 7 of the Wisconsin Administrative Code, and that this is a correct representation of the land surveyed to the best of my knowledge and belief.
The field work was completed on 08/14/2020.

Lucas V. Sonsalla

Lucas V. Sonsalla
Wisconsin Professional Land Surveyor
License Number 2900
Date: 08/15/2020 .

WISCONSIN PROFESSIONAL LAND SURVEYOR
LUCAS V. SONSALLA
S-2900
TREMPEALEAU
WI

LEGEND

- Found 0.75" Iron Bar
- Found 1.25" Iron Bar
- Found Nail and Washer
- Set 1.05" O.D. x 36" Iron Pipe
- Set 1.05" O.D. x 24" Iron Pipe
- Set Mag Spike
- Existing or Remnant Fence

0 20' 40'
SCALE: 1" = 20'

SURVEY PERFORMED FOR:

Tom Gilbert
1208 Cliffview Avenue
Onalaska, WI 54650

BASIS OF BEARINGS:
North Line of the Northeast 1/4 of Section 1, T18N, R4W, Bearing S89°54'26"E on the Wisconsin County Coordinate System, Monroe Zone, N.A.D. 83 (2011 Adj.)

N

PROJECT NO. 180306.100
FIELD BOOK #700
SHEET 2 OF 2

Sonsalla Land Surveying
N15286 Delaney Road
Trempealeau, WI 54661
(608) 780-7694
lucas@sonsallals.com
www.sonsallals.com