Donations

Tax-deductible donations can be made to KVA to support the purchase and implementation of flood monitoring devices. All proceeds will be repurposed back to MCCCTF to purchase equipment.

Little La Crosse Watershed

Adopt a weather station for $10,000 or a sensor station for $3,000 and receive naming rights

Check the donation level you'd like to include

$10,000	$3,000	$1,500
$1,000	$500	$100

Don't see the donation level that you want included? Add a new donation level here:

Return form with check

Donations can be mailed to:

Kickapoo Valley Association
Attn: Scott Lind - Treasurer
P.O. Box 103
Ontario, WI 54651

Donate Now to help the Monroe County Climate Change Task Force implement flood warning systems.

The Kickapoo Valley Association (KVA) is partnered with the Monroe County Climate Change Task Force (MCCCTF) on data collection and spearheading fundraising efforts to buy weather stations and flood warning systems.

The fundraising goal is $100,000.

$Equipment
(2 Watersheds)
2 Weather Stations
16 Sensor Level Stations

$Data Service
Partnership with National Weather Service - Citizen Weather Observer Program

$Maintenance
WiFi / Cellular Service Plan
Equipment Maintenance

Your donation will make a difference in saving lives and keeping people out the way of our yearly floods.

Little La Crosse Watershed

Monroe County Climate Change Task Force and Kickapoo Valley Association

Need your help!

Flood Resilience – A Watershed Approach

The Monroe County Climate Change Task Force (MCCCTF) was created in September 2019 to address regional flooding issues. One of the primary goals of this initiative is to implement precipitation and stream level "real-time" monitoring stations to serve as a flood warning system established in cooperation with the National Weather Service and Local Emergency Management Coordinators.

The monitoring stations will improve regional flood resilience by providing precipitation and stream level data that will inform the public of potential or active flooding events.

Flood Resilience is the ability of a community within a watershed to plan and act collectively, using local capacities to mitigate, prepare for, respond to, and recover from a flood.

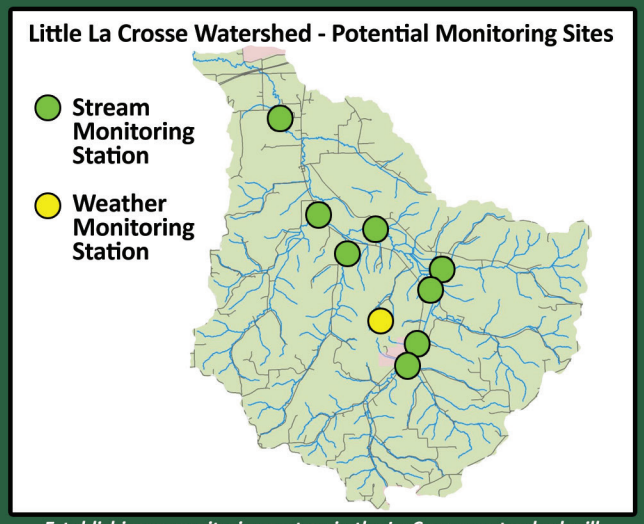

Establishing a monitoring system in the La Crosse watershed will provide a flood warning system for downstream communities including the Kickapoo Valley Reserve.

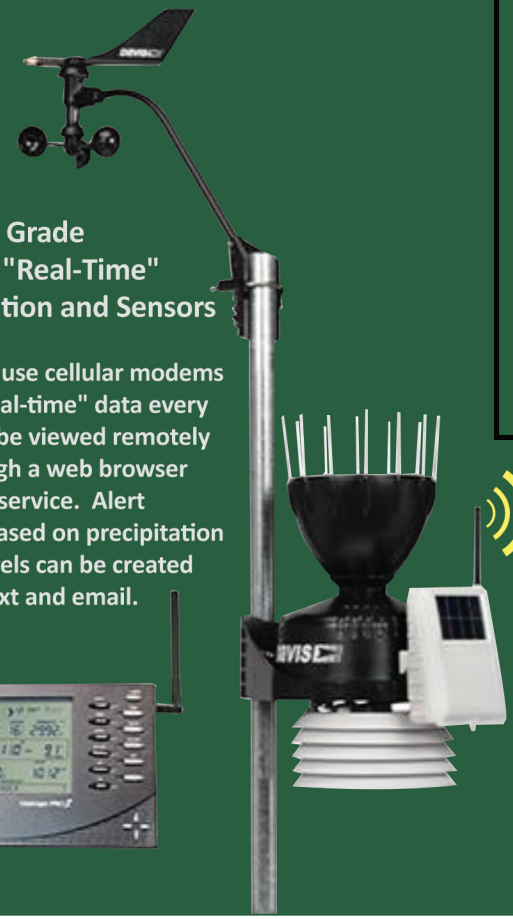

Professional Grade Commercial "Real-Time" Weather Station and Sensors

These stations use cellular modems to transmit "real-time" data every 15 minutes to be viewed remotely by users through a web browser or mobile app service. Alert notifications based on precipitation and stream levels can be created and sent via text and email.