U.S. PUBLIC LAND CORNER MAINTENANCE

 # 70

Corner ID: S1/4 Sec. 17, T17N-R3W

21703170020

DATE	CREW	MONUMENT INFO
February 21, 2020	Zachariah P. Dechant Gary L. Dechant	Existing Harrison intact, down 6", sign 1' north. between east bound I-90 and on ramp

		Bearing	Distance
1)	Set 3/4"x24" round iron bar, 3' NW of 4" blazed Jack Pine	S54E	187.54'
2)	Set 3/4"x24" round iron bar, 25' NW of center of on ramp	S54E	45.93'
3)	Set 3/4"x24" round iron bar, 3' NW of 6" blazed Jack Pine	S26E	153.73'
4)	Set 3/4"x24" round iron bar, 26' NW center of on ramp	S26E	39.64'

Harrison and reference markers set on straight lines.

WISCONSIN
GARY L. DECHANT
S-1744
DOUGLAS, WI
LAND SURVEYOR

February 25, 2020

CERTIFICATE

I, Nicholas M. Hillmer, do hereby certify that this document and the data contained herein was prepared by me or under my direct supervision and that I am a duly Licensed Land Surveyor under the laws of the State of Wisconsin.

Dated this 23rd day of May, 2013

Nicholas M. Hillmer, P.L.S. 2909
Anderson Engineering of Minnesota, LLC.

CERTIFIED LAND CORNER

No. 70 P. 2
21703170020

History of corner established since Original Government Survey

In April of 1902 Fred Holden shows a 2 inch pipe at this corner. In June of 1976 William Jung found a pipe used in previous surveys, accepted it, and replaced it with a Harrison monument.

WISCONSIN NICHOLAS M. HILLMER S-2909 ST. MICHAEL MN LAND SURVEYOR 7/3/13

Description of evidence found

On September 12th, 2012, Anderson Engineering of Minnesota located the Harrison monument 0.4 feet below grade and 1 foot south of a metal post with survey marker sign.

Description of corner and witness monuments, references and accessories used to perpetuate the original or re-established location of this corner:

Witnesses to corner location:

Nick Hillmer
Josh Oslund
Dan Greenwald

MONROE COUNTY
COORDINATE SYSTEM
NAD 1983 (2007)

HARRISON MONUMENT
Northing (Y) 379129.60
Easting (X) 639743.15

Base Station – 22 182W
Northing (Y) 408053.25
Easting (X) 679287.00

All distances are shown in U.S. Survey Feet.
Bearings are for tie reference purposes only.
Coordinates were derived from RTK GNSS procedures.

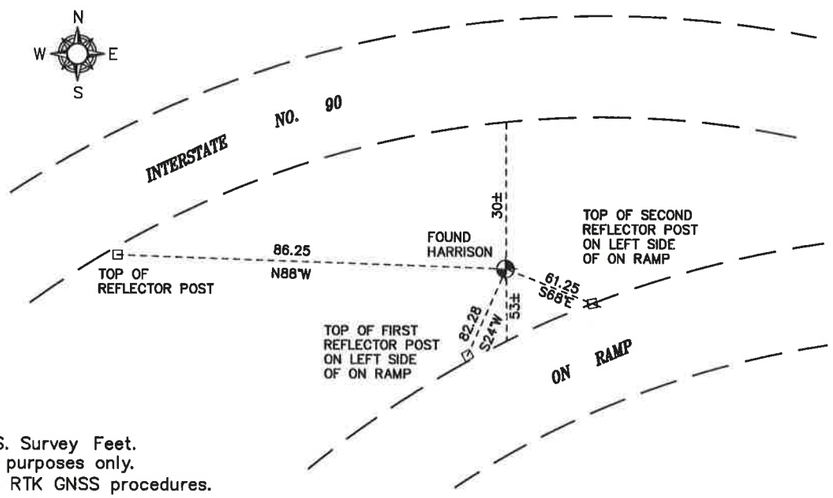

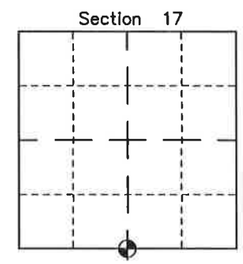

= LOCATION CORNER

Corner I.D. S 1/4 17
T 17 N R 3 W
Town of Angelo
Monroe County, WI.

See Reverse Side For Maintenance

COUNTY SURVEYOR FORM NO. 1

CERTIFICATE

I, William C. Jung, do hereby certify that on the 14th day of June 1976, I found (evidence) ~~(no evidence)~~ of the North 1/4 corner of Section 20, T 17 N, R 3 W, Fourth Principal Meridian, and I re-established said corner according to the Wisconsin Statutes as shown and described hereon.

Dated this 28th day of January 1978.

William C. Jung, R.L.S. 1323
Crew Chief, County Surveyor's Office
Title

CERTIFIED LAND CORNER

No. 70

History of original corner establishment:

Holden shows a 2" pipe at this corner in his notes of April, 1904.

Description of corner evidence found:

Found a pipe used in previous surveys. Removed the pipe and replaced it with a Harrison marker.

WISCONSIN HARLEY A. SIME S-355 TOMAH WIS. LAND SURVEYOR

See Reverse Side For Maintenance

Description of corner and witness monuments, references and accessories used to perpetuate the original or re-established location of this corner:

Set a Harrison marker within the "Interstate R/W".
Marker is flush with ground.

Witnesses to corner location:

W.C.Jung

G. Dechant

WISCONSIN WILLIAM C. JUNG S-1323 TOMAH, WIS. LAND SURVEYOR 1/28/78

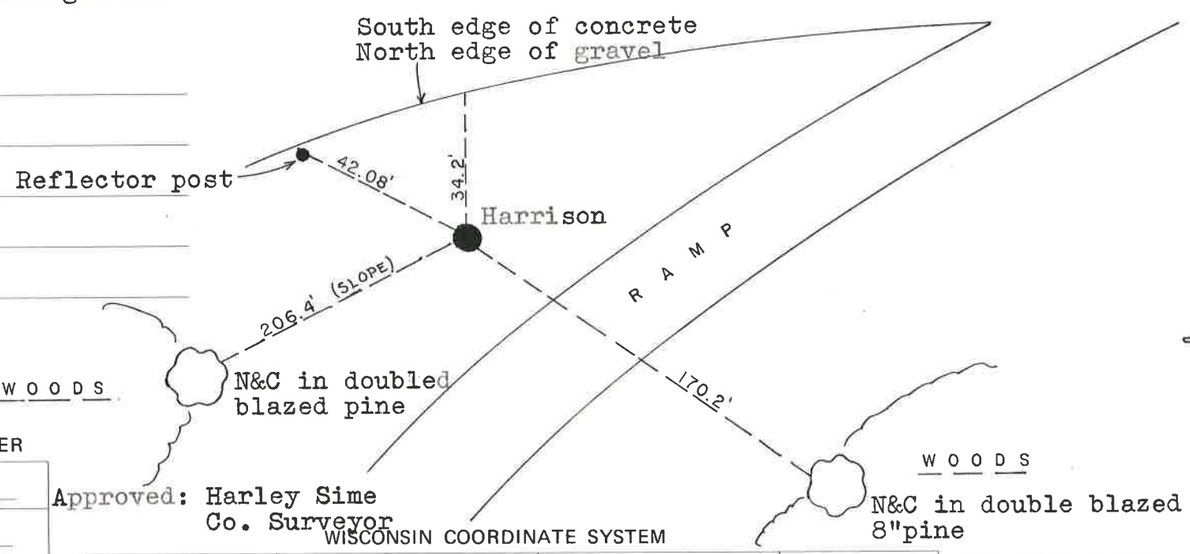

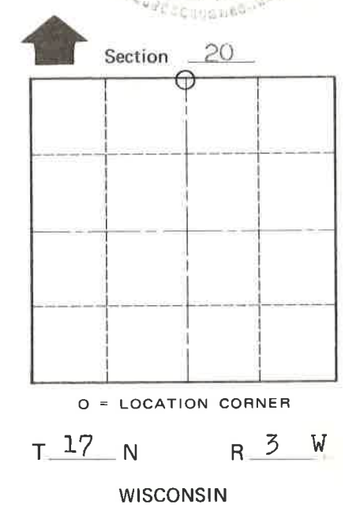

SURVEY CONTROL ORDER

Horizontal	
Vertical	

Approved: Harley Sime
Co. Surveyor

WISCONSIN COORDINATE SYSTEM

	East (X)	North (Y)	Elevation (Z)	Zone
Corner				
Control Sta. Name				

City, Village or Town Angelo

County of Monroe