CERTIFICATE

I, Nicholas M. Hillmer, do hereby certify that this document and the data contained herein was prepared by me or under my direct supervision and that I am a duly Licensed Land Surveyor under the laws of the State of Wisconsin.

Dated this 23rd day of May, 2013

Nicholas M. Hillmer, P.L.S. 2909
Anderson Engineering of Minnesota, LLC.

CERTIFIED LAND CORNER

No. 21902330000

History of corner established since Original Government Survey

In 1976 Harley A. Sime searched for the corner and found nothing. Mr. Sime set a Harrison monument at the corner by doubling over two McCoy boundary markers found to the north, the E 1/4 corner and the NE corner of the SE 1/4–SE 1/4 of Section 33. This distance proportioned well with the government distance of the existing 40 corner to the south.

Description of evidence found

On March 12th, 2013, Anderson Engineering of Minnesota located the Harrison monument 0.5 feet west of a witness post with survey marker sign.

Description of corner and witness monuments, references and accessories used to perpetuate the original or re–established location of this corner:

Witnesses to corner location:

Nick Hillmer
Josh Oslund
Dan Greenwald

MONROE COUNTY
COORDINATE SYSTEM
NAD 1983 (2007)

HARRISON MONUMENT
Northing (Y) 426327.56
Easting (X) 678494.82

Base Station – 22 182W
Northing (Y) 408053.25
Easting (X) 679287.00

All distances are shown in U.S. Survey Feet.
Ties are to 60D nails set in trees.
Bearings are for tie reference purposes only.
Coordinates were derived from RTK GNSS procedures.

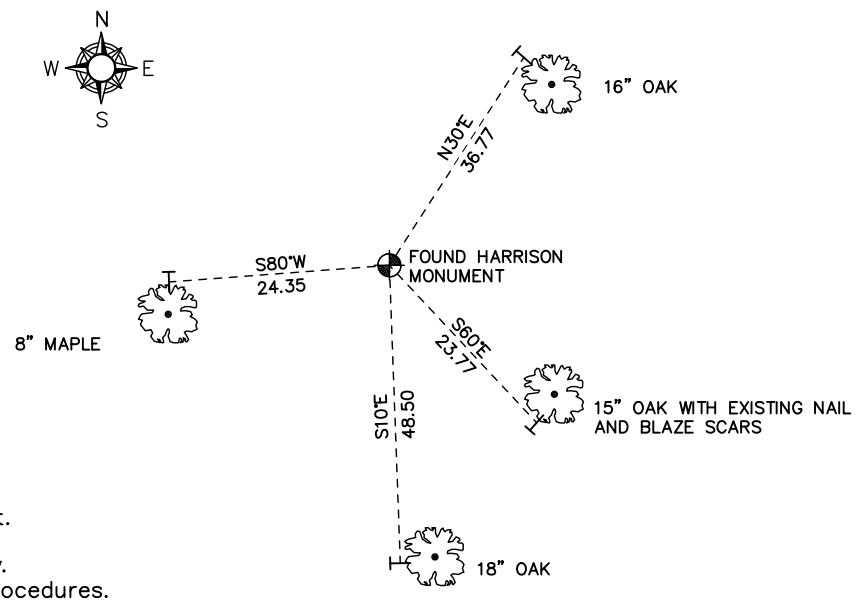

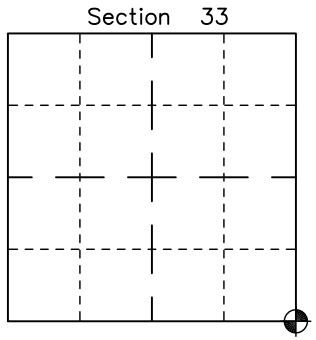

= LOCATION CORNER

Corner I.D. SE 33

T 19 N R 2 W

Town of Grant

Monroe County, WI.

CERTIFICATE

I, Harley A. Sime, do hereby certify that on the 22nd day of March 19 76, I found (~~evidence~~) (no evidence) of the SE corner of Section 33, T 19 N, R 2 W Fourth Principal Meridian, and I re-established said corner according to the Wisconsin Statutes as shown and described hereon.

Dated this 6th day of Feb. 1978.

County Surveyor
Title

CERTIFIED LAND CORNER

No. 127

21902330000

History of original corner establishment:

Description of corner evidence found:

Searched for corner with probe and magnetic locator. Found nothing, so set Harrison Monument by doubling over two McCoy boundary markers found to the North. (E 1/4 corner and the NE cor.-SE¼-SE¼) This proportioned well to government distance to existing 40 corner to the South. (We also dug out the fence corner but found nothing).

Approved: HARLEY A. SIME
MONROE CO. SURVEYOR

COUNTY SURVEYOR FORM NO. 1

Description of corner and witness monuments, references and accessories used to perpetuate the original or re-established location of this corner:

Witnesses to corner location:

J. Denzine, R.L.S. 1129
(Eau Claire, Wi.)
D. ROBERTS

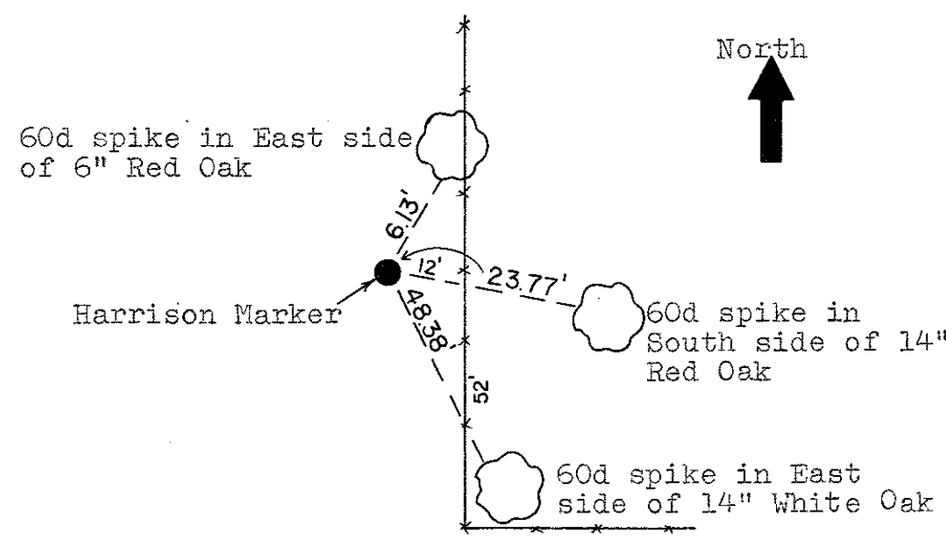

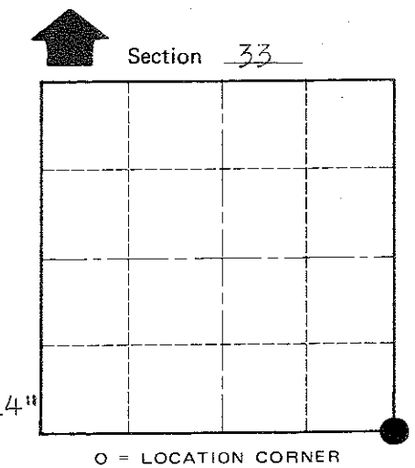

T 19 N R 2 W
WISCONSIN

SURVEY CONTROL ORDER

Horizontal	
Vertical	

WISCONSIN COORDINATE SYSTEM

Corner	East (X)	North (Y)	Elevation (Z)	Zone
Control Sta. Name				

City, Village or Town Grant

County of Monroe