CSR 2256

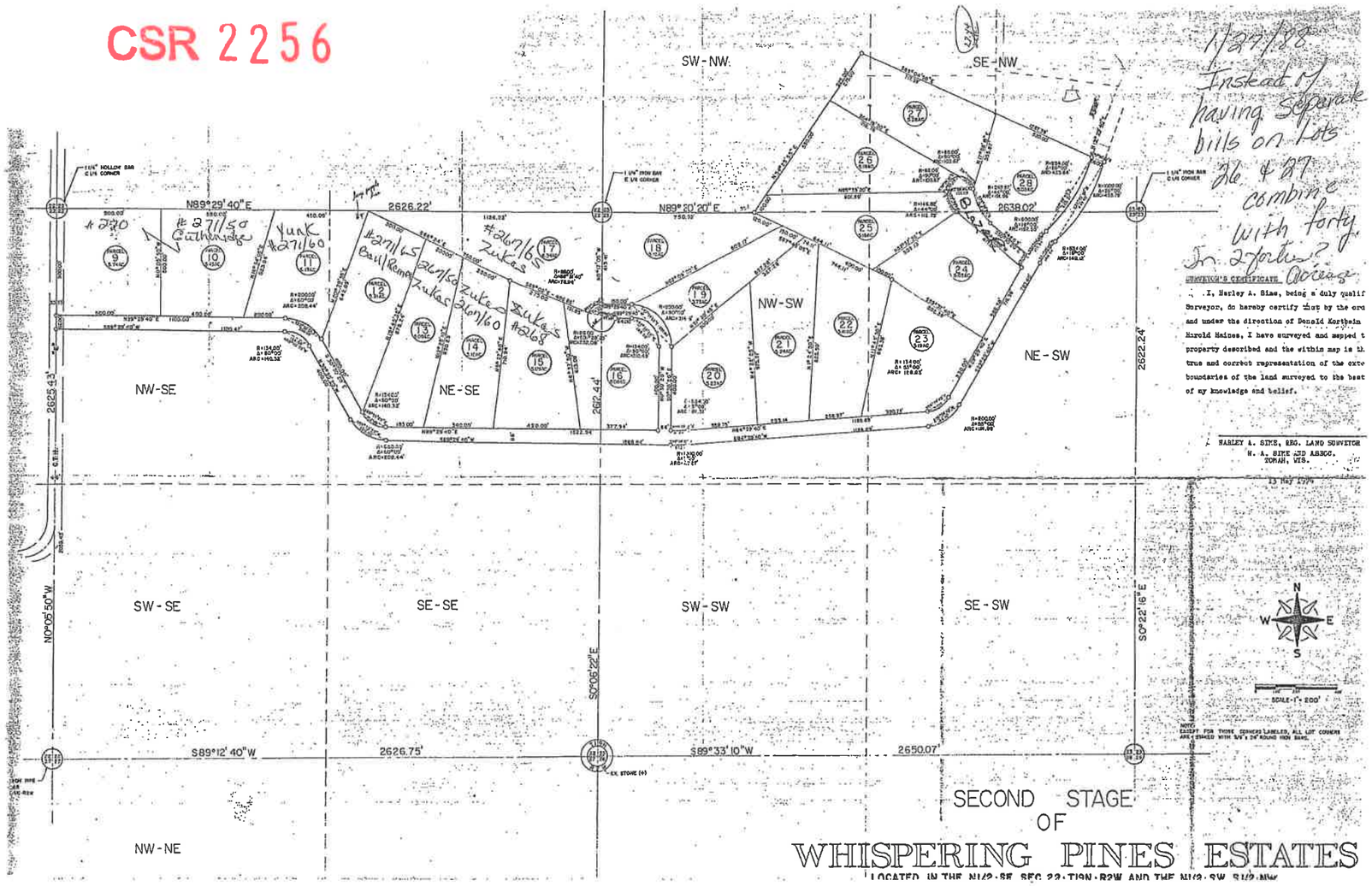

11/27/78
Instead of having separate bills on Lots 26 & 27 combine with forty. In 2 forty? Acreage

SEC. 22 & 23, T19N-R2W

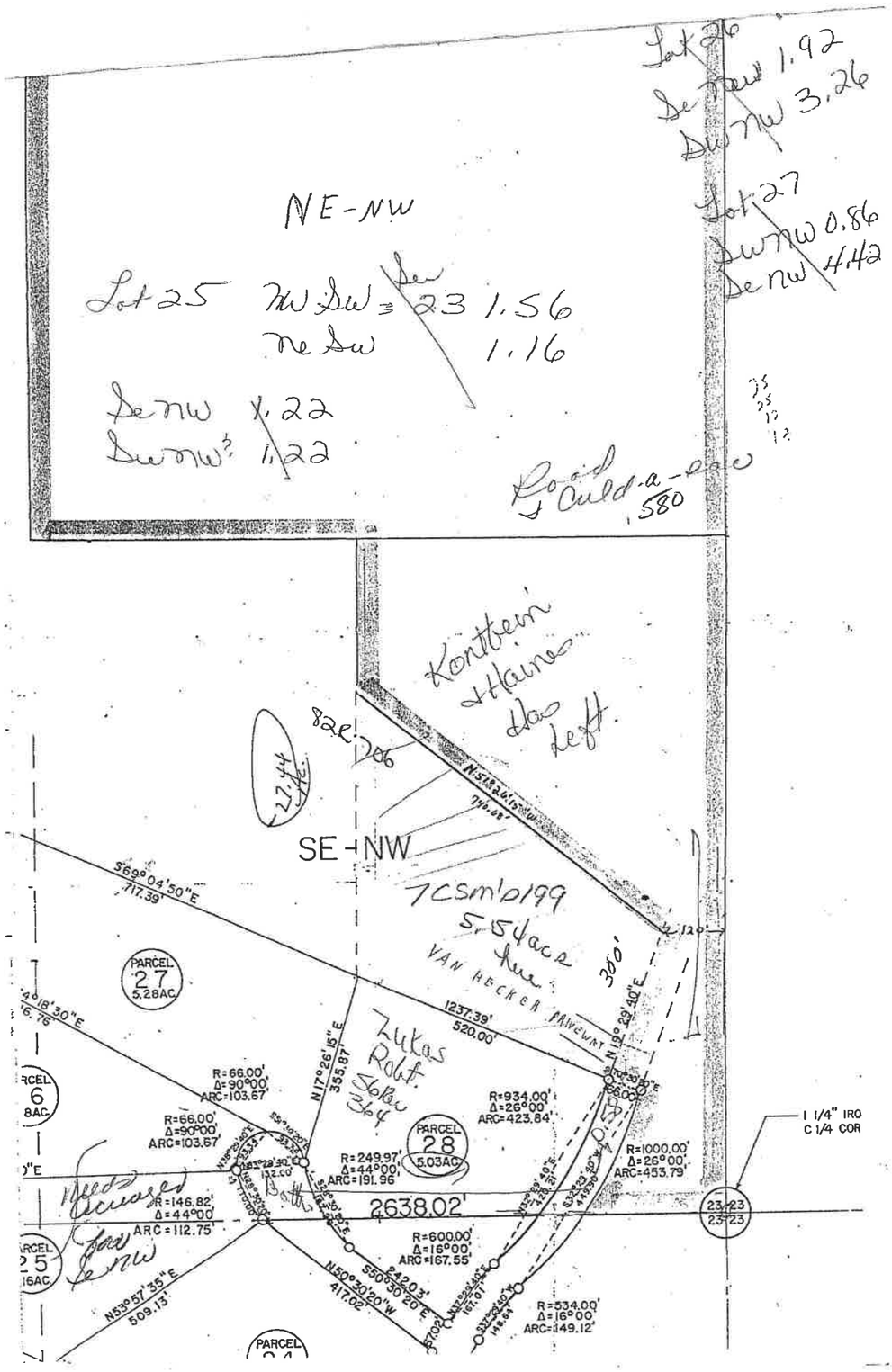
NE-NW
Lot 25 NW SW = 1.56
NE SW 1.16
SE NW 1.22
SW NW 1.22
Lot 26
SE NW 1.92
SW NW 3.26
Lot 27
SW NW 0.86
SE NW 4.42
Kontkein & Haines Has left.
SE-NW
7 CSM 199
5.54 acre
VAN HECKER PARKWAY
Zukas Rdft. 56 Rev 364
PARCEL 27 5.28AC
PARCEL 28 5.03AC
PARCEL 6 8AC
PARCEL 25 16AC
2638.02'
1 1/4" IRO
C 1/4 COR
23 23
23 23

CSR 2256

CSR 2256

Whispering Pines
Grant Sec. 23 19-2W

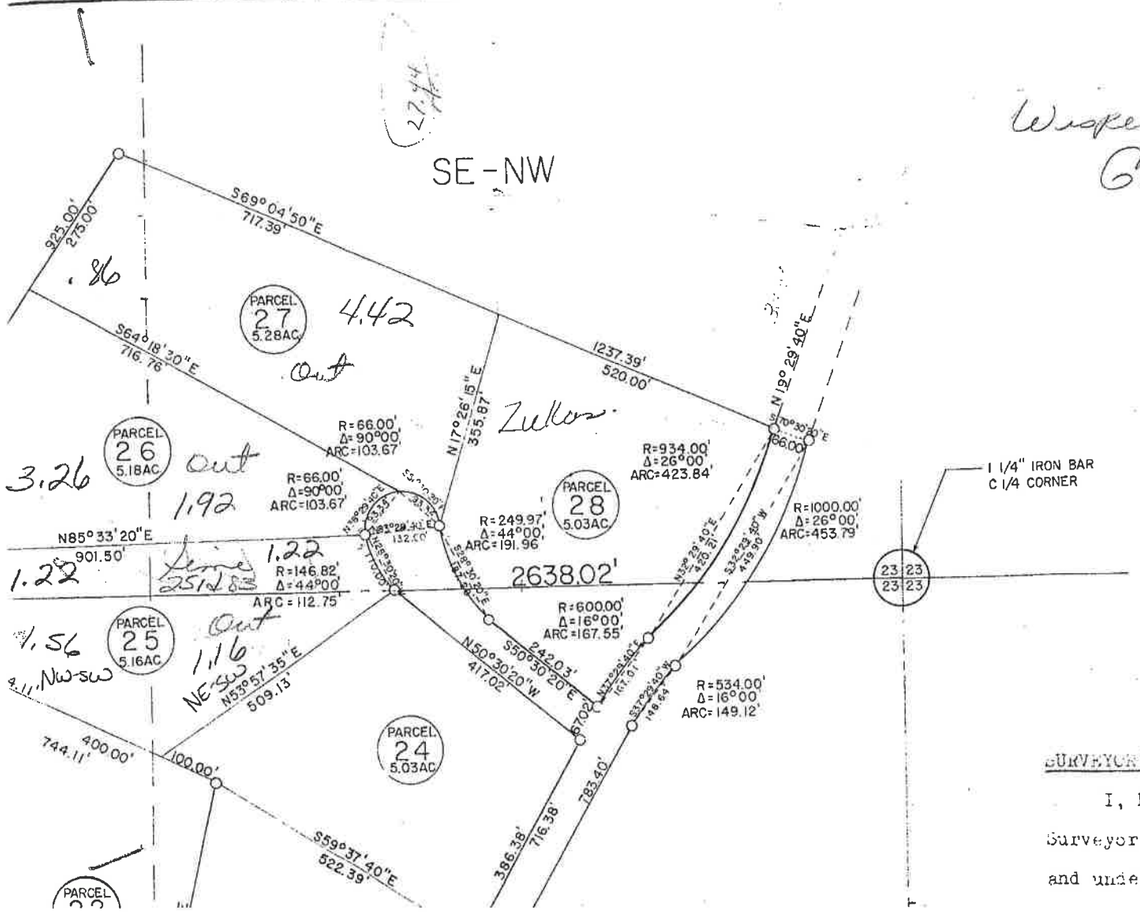

SURVEYOR'S CERTIFICATE

I, Harley A. Sime, being a duly qualifie Surveyor, do hereby certify that by the order and under the direction of Donald Kortbein ar.

CSR 2256

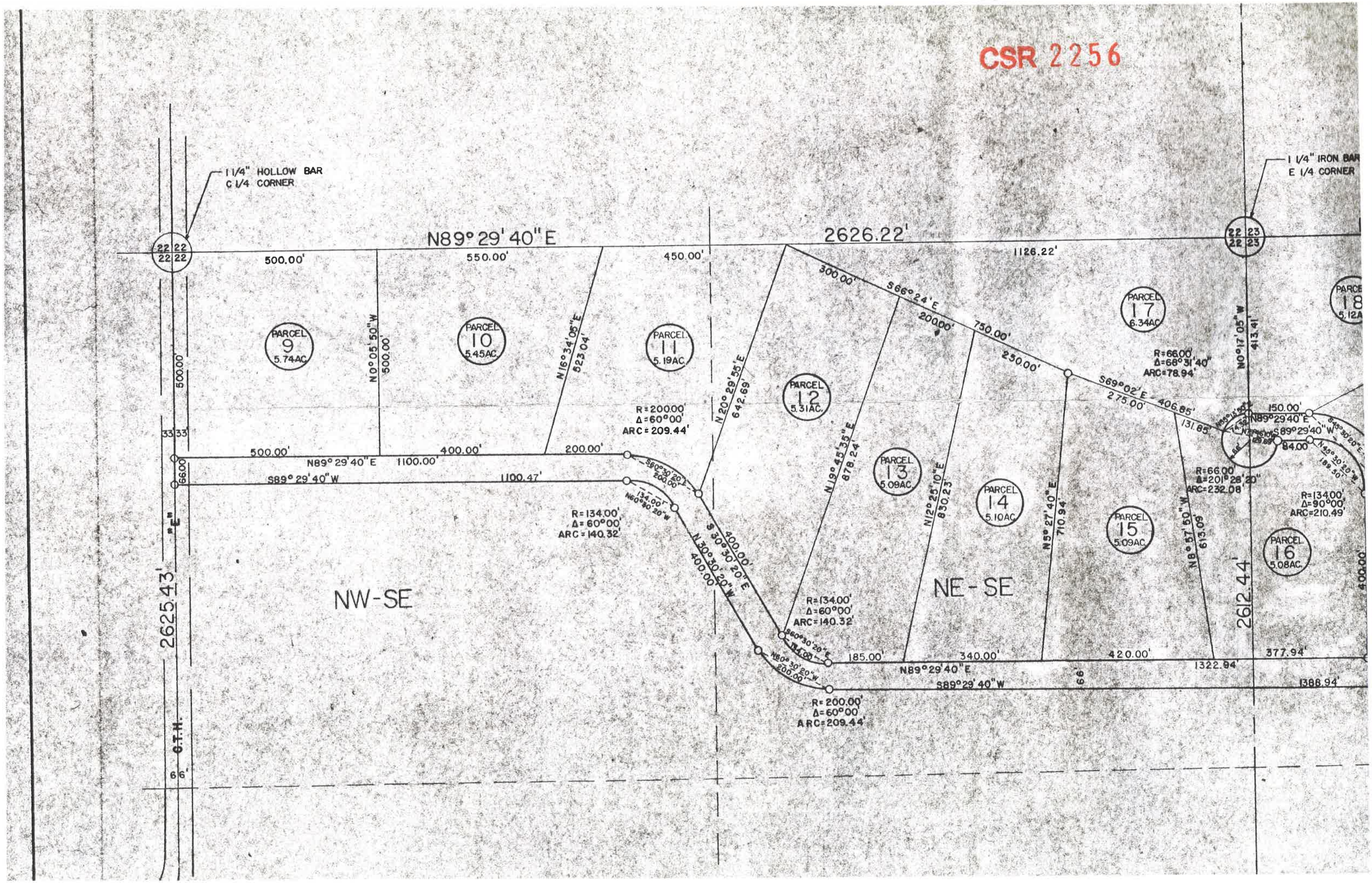
1 1/4" HOLLOW BAR
C 1/4 CORNER
1 1/4" IRON BAR
E 1/4 CORNER
N89° 29' 40" E
2626.22'
22 22
22 22
22 23
22 23
500.00'
550.00'
450.00'
1126.22'
PARCEL 9 5.74AC.
PARCEL 10 5.45AC.
PARCEL 11 5.19AC.
PARCEL 12 5.31AC.
PARCEL 13 5.09AC.
PARCEL 14 5.10AC.
PARCEL 15 5.09AC.
PARCEL 16 5.08AC.
PARCEL 17 6.34AC.
PARCEL 18 5.12A
N0° 05' 50" W
500.00'
N16° 34' 05" E
523.04'
R=200.00'
Δ=60° 00'
ARC=209.44'
N20° 29' 55" E
642.69'
300.00'
S66° 24' E
200.00'
750.00'
250.00'
S69° 02' E
275.00'
406.85'
131.85'
R=66.00'
Δ=68° 31' 40"
ARC=78.94'
N0° 17' 00" W
413.41'
150.00'
N89° 29' 40" E
S89° 29' 40" W
84.00'
R=66.00'
Δ=201° 28' 20"
ARC=232.08'
R=134.00'
Δ=90° 00'
ARC=210.49'
33 33
66.00
500.00'
N89° 29' 40" E
1100.00'
400.00'
200.00'
S89° 29' 40" W
1100.47'
S60° 30' 20" E
200.00'
134.00'
N60° 30' 20" W
R=134.00'
Δ=60° 00'
ARC=140.32'
S 30° 30' 20" E
400.00'
N 30° 30' 20" W
400.00'
N19° 45' 35" E
878.24'
N12° 25' 10" E
830.23'
N5° 27' 40" E
710.94'
N8° 57' 50" W
613.06'
400.00'
R=134.00'
Δ=60° 00'
ARC=140.32'
S60° 30' 20" E
134.00'
N60° 30' 20" W
200.00'
R=200.00'
Δ=60° 00'
ARC=209.44'
185.00'
340.00'
420.00'
377.94'
N89° 29' 40" E
1322.94'
S89° 29' 40" W
1388.94'
66'
2625.43'
2612.44'
"E"
C.T.H.
66'
NW-SE
NE-SE

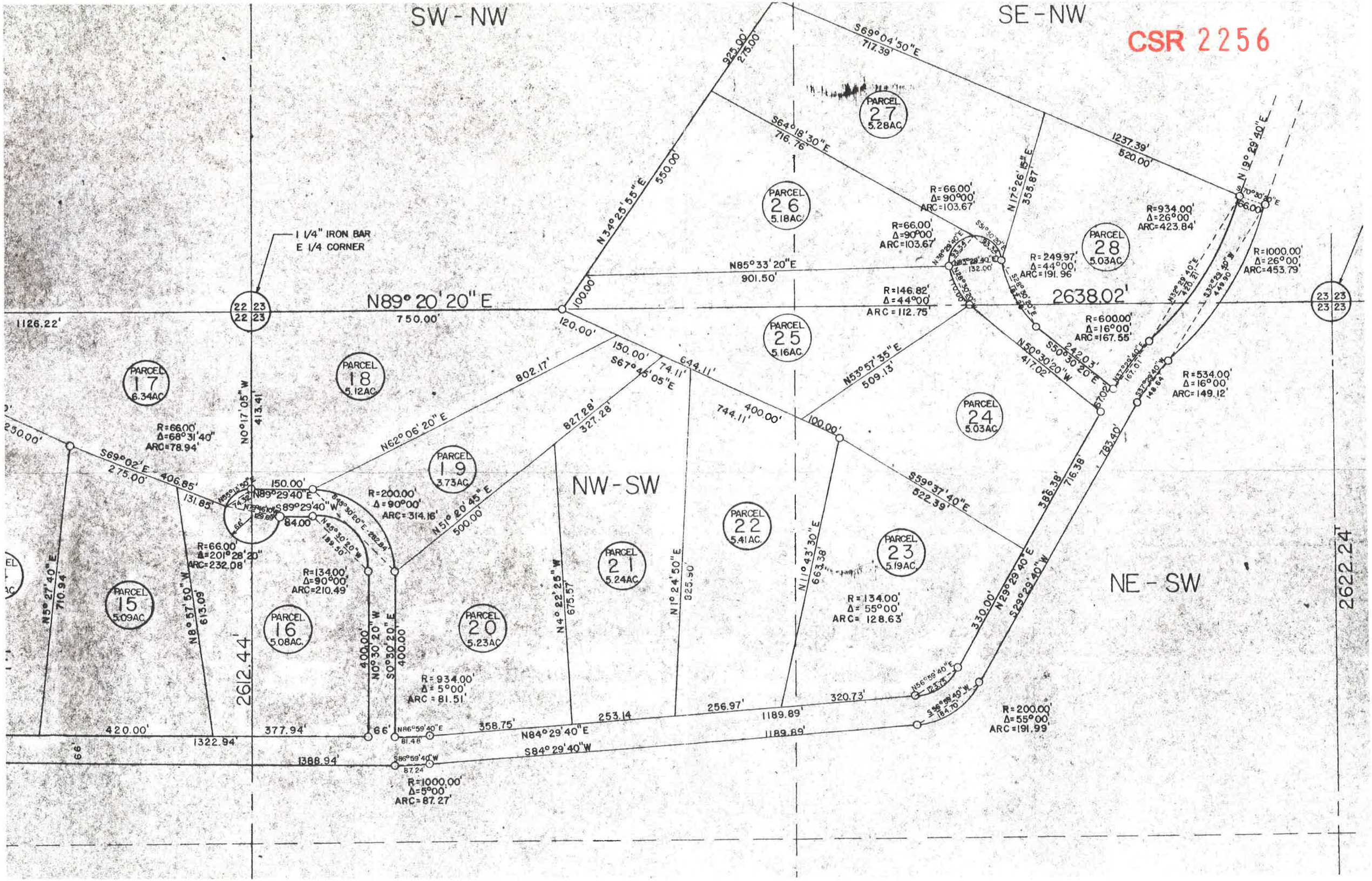
CSR 2256
SW - NW
SE - NW
NW - SW
NE - SW
N89° 20' 20" E
750.00'
2638.02'
2612.44'
2622.24'
1 1/4" IRON BAR
E 1/4 CORNER
PARCEL 15 5.09AC
PARCEL 16 5.08AC
PARCEL 17 6.34AC
PARCEL 18 5.12AC
PARCEL 19 3.73AC
PARCEL 20 5.23AC
PARCEL 21 5.24AC
PARCEL 22 5.41AC
PARCEL 23 5.19AC
PARCEL 24 5.03AC
PARCEL 25 5.16AC
PARCEL 26 5.18AC
PARCEL 27 5.28AC
PARCEL 28 5.03AC
N85° 33' 20" E
901.50'
N34° 25' 55" E
550.00'
S69° 04' 50" E
717.39'
S64° 18' 30" E
716.76'
1237.39'
520.00'
N19° 29' 40" E
N17° 26' 15" E
355.87'
N53° 57' 35" E
509.13'
N50° 30' 20" W
417.02'
S50° 30' 20" E
242.03'
S59° 37' 40" E
522.39'
N11° 43' 30" E
663.38'
N1° 24' 50" E
825.90'
N4° 22' 25" W
675.57'
N62° 06' 20" E
802.17'
S67° 45' 05" E
644.11'
744.11'
400.00'
100.00'
827.28'
327.28'
N51° 20' 45" E
500.00'
N0° 17' 05" W
413.41'
S69° 02' E
275.00'
406.85'
131.85'
N89° 29' 40" E
S89° 29' 40" W
150.00'
84.00'
N5° 27' 40" E
710.94'
N8° 57' 50" W
613.09'
N0° 30' 20" W
S0° 30' 20" E
400.00'
420.00'
377.94'
1322.94'
1388.94'
N84° 29' 40" E
358.75'
253.14
256.97'
1189.89'
320.73'
S84° 29' 40" W
1189.89'
N86° 59' 40" E
81.48'
S86° 59' 40" W
87.24'
N56° 59' 40" E
123.75'
S56° 59' 40" W
184.70'
N29° 29' 40" E
S29° 29' 40" W
330.00'
386.38'
716.38'
783.40'
1126.22'
R=66.00'
Δ=68° 31' 40"
ARC=78.94'
R=66.00'
Δ=201° 28' 20"
ARC=232.08'
R=134.00'
Δ=90° 00'
ARC=210.49'
R=200.00'
Δ=90° 00'
ARC=314.16'
R=934.00'
Δ=5° 00'
ARC=81.51'
R=1000.00'
Δ=5° 00'
ARC=87.27'
R=134.00'
Δ=55° 00'
ARC=128.63'
R=200.00'
Δ=55° 00'
ARC=191.99'
R=66.00'
Δ=90° 00'
ARC=103.67'
R=66.00'
Δ=90° 00'
ARC=103.67'
R=249.97'
Δ=44° 00'
ARC=191.96'
R=934.00'
Δ=26° 00'
ARC=423.84'
R=1000.00'
Δ=26° 00'
ARC=453.79'
R=146.82'
Δ=44° 00'
ARC=112.75'
R=600.00'
Δ=16° 00'
ARC=167.55'
R=534.00'
Δ=16° 00'
ARC=149.12'