109

U.S. PUBLIC LAND CORNER MAINTENANCE

Corner ID : NE Sec. 32, T17N-R4W

21704290000

DATE	CREW	MONUMENT TYPE ----------
January 22, 2019	Zachariah P.Dechant Gary L. Dechant	Found Harrison Monument intact 11' south of center of Iberia Avenue. On line with fence running south. Down 8".

References:	Bearing	Distance
1) Set 3/4"x24" round iron bar, down 10" in field	N18E	52.22'
2) Set 3/4"x24" round iron bar, down 6" in pasture	S58E	50.82'
3) Set 3/4"x24" round iron bar, down 10" in field	S18W	36.92'
4) Set 3/4"x24" round iron bar, down 10" in field	N58W	54.58"

Harrison and reference markers set on straight lines.

WISCONSIN
GARY L. DECHANT
S-1744
DOUGLAS, WI
LAND SURVEYOR

January 26, 2019

CERTIFICATE

I, Harley A. Sime, do hereby certify that on the 14 day of June 19 76, I found ~~(evidence)~~ (no evidence) of the NE corner of Sec. 32, T 17 N, R 4 W, Fourth Principal Meridian, and I re-established said corner according to the Wisconsin Statutes as shown and described hereon.

Dated this 13 day of July 1976.

Harley A. Sime

COUNTY SURVEYOR
Title

CERTIFIED LAND CORNER

No. 109

History of original corner establishment:

Fred Holden visited this corner Nov. 16, 1899, under the diretion of Hamilton LaRue

Description of corner evidence found:

By observing the aerial photos and the field conditions it is evident that the road shifts North and South on the section lines. Placing the corner on line between the section corners to the East and West and accepting the location of the North-South fence at this corner, matched the existing field conditions well and matched the record mile to the East very well.

See Reverse Side For Maintenance

COUNTY SURVEYOR FORM NO. 1

Description of corner and witness monuments, references and accessories used to perpetuate the original or re-established location of this corner:

Witnesses to corner location:

Douglas J. Malliet
D.J. Malliet, Crew chief, R.L.S.

A.L. Lueck

B. Meyer

WISCONSIN HARLEY A. SIME S-955 TOMAH, WIS. LAND SURVEYOR

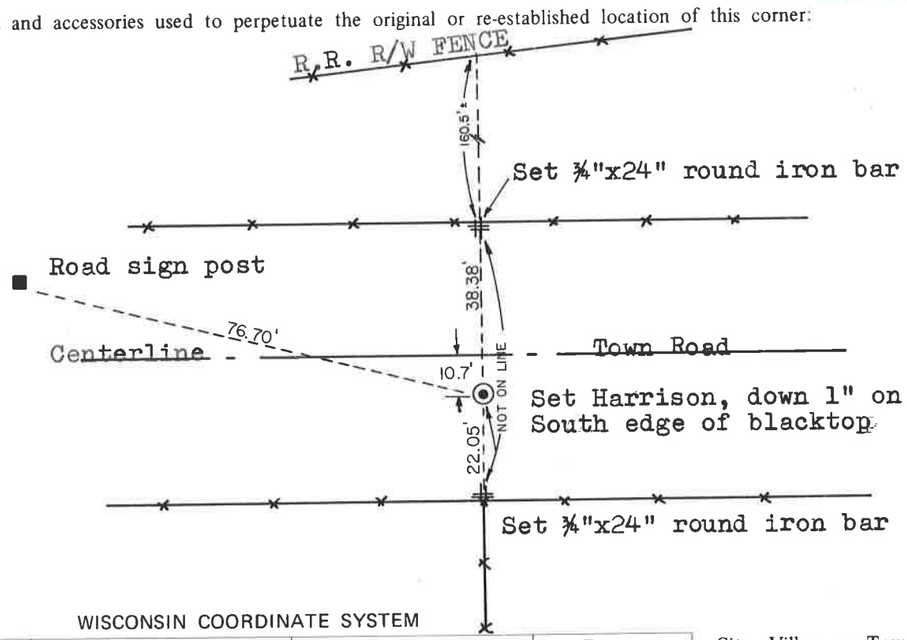

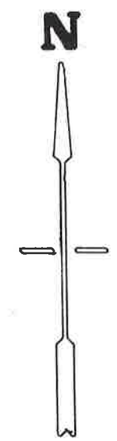

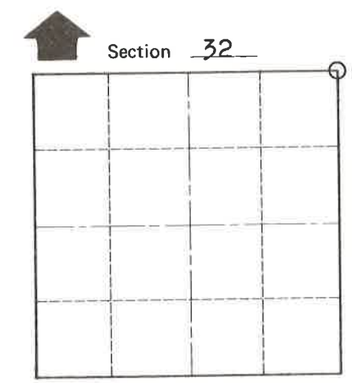

T 17 N R 4 W

WISCONSIN

SURVEY CONTROL ORDER

Horizontal	
Vertical	

WISCONSIN COORDINATE SYSTEM

Corner	East (X)	North (Y)	Elevation (Z)	Zone
Control Sta. Name				

City, Village or Town of Sparta

County of Monroe