86

U.S. PUBLIC LAND CORNER MAINTENANCE

Corner ID : N1/4 Sec.27, T17N-R1E

41701220020

DATE	CREW	MONUMENT TYPE ----------
July 12, 2018	Zachariah P.Dechant Gary L. Dechant	Existing Harrison intact, set concrete around corner. Set sign 2' west. Shallow pit 3' SW. 45' east of old logging road. Original BT 2' NE.

References:	Bearing	Distance
1) Set 3/4"x24" round iron bar, down 6", 5' SW of 20" White Oak (1979 BT)	N34E	27.50'
2) Set 3/4"x24"round iron bar, down 6"	S56E	19.48'
3) Set 3/4"x24"round iron bar, down 6", 8' NE of 12" White Oak	S46W	30.80'
4) Set 3/4"x24" round iron bar, down 6"	N49W	13.66'

Gary L. Dechant

WISCONSIN
GARY L.
DECHANT
S-1744
CAMP
DOUGLAS, WI
LAND SURVEYOR

July 21, 2018

CERTIFICATE

I, Harley A. Sime, do hereby certify that on the 21st day of December 1979, I found (evidence) ~~(no evidence)~~ of the North ¼ Corner corner of Section 27, T 17 N, R 1 E. Fourth Principal Meridian, and I re-established said corner according to the Wisconsin Statutes as shown and described hereon.

Dated this 21st day of Dec 19 79.

Approved: HARLEY A. SIME
MONROE CO. SURVEYOR
Title

CERTIFIED LAND CORNER

No. 86

History of corner establishment since Original Government Survey

No known history since the original government survey.

See Reverse Side For Maintenance

Description of corner evidence found:

Found a 3-way fence corner of old spike wire and an original bearing tree. Set corner from original bearing tree notes. Fits fence corner very well.

COUNTY SURVEYOR FORM NO. 1

Description of corner and witness monuments, references and accessories used to perpetuate the original or re-established location of this corner:

Witnesses to corner location:

G. Dechant

B. Meyer

T. Tormoen

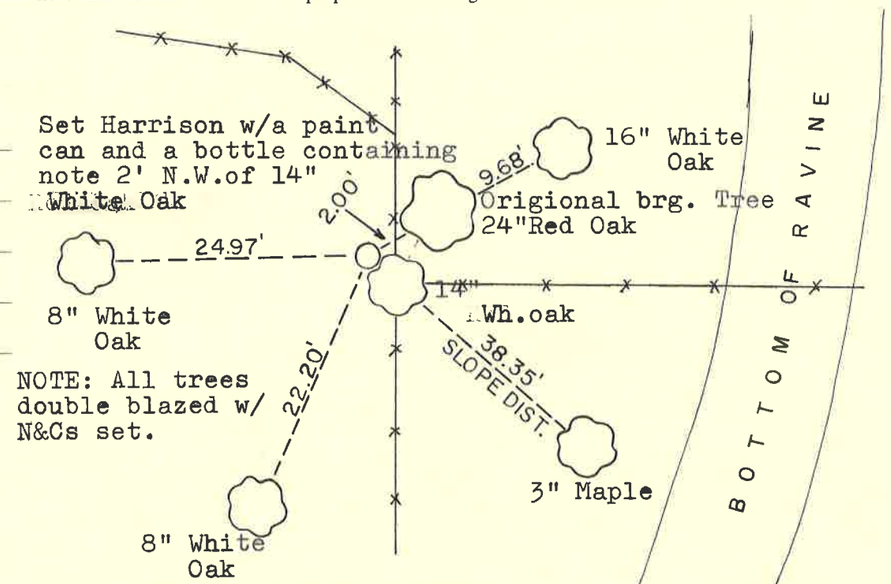

NOTE: All trees double blazed w/ N&Cs set.

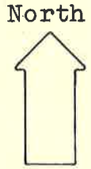

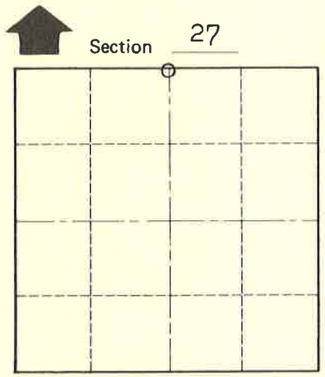

O = LOCATION CORNER

T 17 N R 1 E

WISCONSIN

SURVEY CONTROL ORDER

Horizontal	
Vertical	

WISCONSIN COORDINATE SYSTEM

Corner	East (X)	North (Y)	Elevation (Z)	Zone
Control Sta. Name				

~~City, Village or~~ Town Oakdale

County of Monroe

Wisconsin