CSR 2048

AVIGATION EASEMENT ELEVATION TABLE

KEY NO.	DESCRIPTION	ELEVATION	CLEARANCE IN FEET (1)(2)			COMMENTS
			PRIMARY	20:1	7:1	
7.1	TREES	1011.1		5		REMOVE
7.2	TREES	1009.6		5		REMOVE
7.3	TREES	1008.9		4		REMOVE
7.4	TREES	995.8		21		NOTE 4
7.5	TREES	997.7		19		
7.6	TREES	998.8		20		
7.7	TREES	998.2		26		
7.8	TREES	986.5		42		
7.9	TREES	1011.4		17		
7.10	TREES	991.5		39		
7.11	TREES	989.9		42		
7.12	SIGN/POLE	986.9		37		
7.13	POLE	991.7		33		
7.14	TREES	994.3		33		
7.15	TREESS	998.4		32		
7.16	POLE	990.1		45		
7.17	POLE	990.4		56		
7.18	SIGN/POLE	983.1		69		
7.19	POLE	1017.1		34		
7.20	TREES	985.7		68		
7.21	TREES	1003.9		54		
7.22	TREES	999.6		60		
7.23	TREES	995.9		64		
7.24	TREES	1001.7		62		
7.25	TREES	998.7		63		
7.26	TREES	998.4		65		NOTE 4

AVIGATION EASEMENT ELEVATION TABLE

KEY NO.	DESCRIPTION	ELEVATION	CLEARANCE IN FEET (1)(2)			COMMENTS
			PRIMARY	20:1	7:1	
7.27	TREES	1007.3		53		NOTE 4
7.28	TREES	990.3		70		
7.29	TREES	998.4		60		
7.30	TREES	982.4		80		
7.31	TREES	991.8		69		
7.32	POLE	1022.8		28		
7.33	POLE	998.3		29		NOTE 4

NOTE:
1) CLEARANCE TO EASEMENT ELEVATIONS ARE BASED ON FAR PART 77 SURFACE AT THAT POINT, WITH 20:1 AND 7:1 SLOPES, MINUS 5 FEET AND REFERENCED TO THE ULTIMATE END OF RUNWAY 7 AT STA. 106+50 WITH AN ELEVATION OF 966.0
2) NEGATIVE NUMBERS INDICATE OBSTRUCTION
3) DESCRIPTION OF "TREES" IN WOODED AREAS GENERALLY REPRESENTS THE AVERAGE HEIGHT OF A GROUP OF TREES IN THAT AREA
4) VEGETATION TO BE REMOVED AT AIRPORTS DISCRETION WHEN IT PENETRATES THE EASEMENT SURFACE

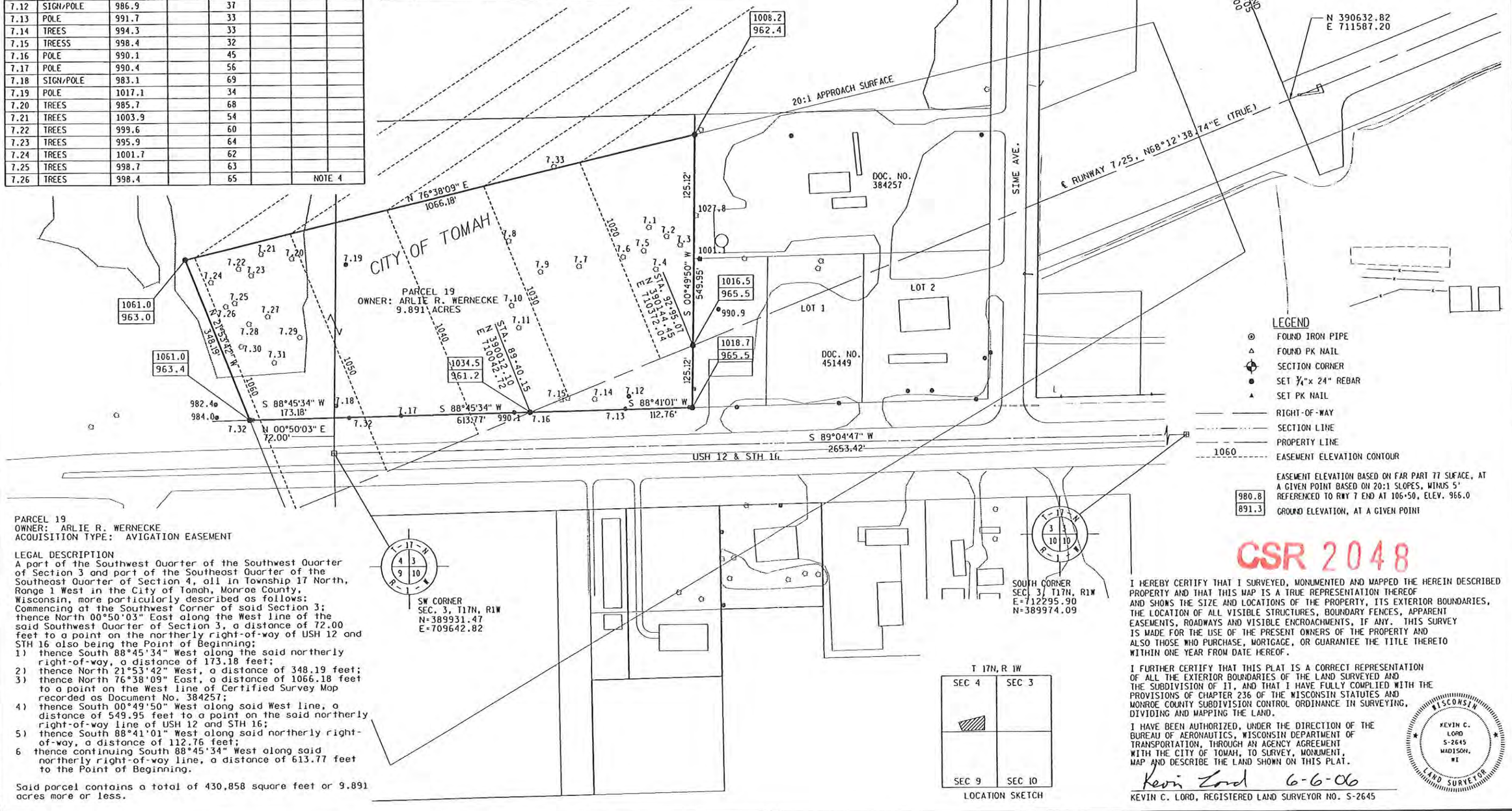

PARCEL 19
OWNER: ARLIE R. WERNECKE
ACQUISITION TYPE: AVIGATION EASEMENT

LEGAL DESCRIPTION
A part of the Southwest Quarter of the Southwest Quarter of Section 3 and part of the Southeast Quarter of the Southeast Quarter of Section 4, all in Township 17 North, Range 1 West in the City of Tomah, Monroe County, Wisconsin, more particularly described as follows:
Commencing at the Southwest Corner of said Section 3; thence North 00°50'03" East along the West line of the said Southwest Quarter of Section 3, a distance of 72.00 feet to a point on the northerly right-of-way of USH 12 and STH 16 also being the Point of Beginning;
1) thence South 88°45'34" West along the said northerly right-of-way, a distance of 173.18 feet;
2) thence North 21°53'42" West, a distance of 348.19 feet;
3) thence North 76°38'09" East, a distance of 1066.18 feet to a point on the West line of Certified Survey Map recorded as Document No. 384257;
4) thence South 00°49'50" West along said West line, a distance of 549.95 feet to a point on the said northerly right-of-way line of USH 12 and STH 16;
5) thence South 88°41'01" West along said northerly right-of-way, a distance of 112.76 feet;
6 thence continuing South 88°45'34" West along said northerly right-of-way line, a distance of 613.77 feet to the Point of Beginning.

Said parcel contains a total of 430,858 square feet or 9.891 acres more or less.

SW CORNER
SEC. 3, T17N, R1W
N=389931.47
E=709642.82

SOUTH CORNER
SEC. 3, T17N, R1W
E=712295.90
N=389974.09

LOCATION SKETCH

LEGEND
- FOUND IRON PIPE
- FOUND PK NAIL
- SECTION CORNER
- SET ¾"x 24" REBAR
- SET PK NAIL
- RIGHT-OF-WAY
- SECTION LINE
- PROPERTY LINE
- 1060 EASEMENT ELEVATION CONTOUR

EASEMENT ELEVATION BASED ON FAR PART 77 SUFACE, AT A GIVEN POINT BASED ON 20:1 SLOPES, MINUS 5' REFERENCED TO RWY 7 END AT 106+50, ELEV. 966.0

980.8 / 891.3 GROUND ELEVATION, AT A GIVEN POINT

CSR 2048

I HEREBY CERTIFY THAT I SURVEYED, MONUMENTED AND MAPPED THE HEREIN DESCRIBED PROPERTY AND THAT THIS MAP IS A TRUE REPRESENTATION THEREOF AND SHOWS THE SIZE AND LOCATIONS OF THE PROPERTY, ITS EXTERIOR BOUNDARIES, THE LOCATION OF ALL VISIBLE STRUCTURES, BOUNDARY FENCES, APPARENT EASEMENTS, ROADWAYS AND VISIBLE ENCROACHMENTS, IF ANY. THIS SURVEY IS MADE FOR THE USE OF THE PRESENT OWNERS OF THE PROPERTY AND ALSO THOSE WHO PURCHASE, MORTGAGE, OR GUARANTEE THE TITLE THERETO WITHIN ONE YEAR FROM DATE HEREOF.

I FURTHER CERTIFY THAT THIS PLAT IS A CORRECT REPRESENTATION OF ALL THE EXTERIOR BOUNDARIES OF THE LAND SURVEYED AND THE SUBDIVISION OF IT, AND THAT I HAVE FULLY COMPLIED WITH THE PROVISIONS OF CHAPTER 236 OF THE WISCONSIN STATUTES AND MONROE COUNTY SUBDIVISION CONTROL ORDINANCE IN SURVEYING, DIVIDING AND MAPPING THE LAND.

I HAVE BEEN AUTHORIZED, UNDER THE DIRECTION OF THE BUREAU OF AERONAUTICS, WISCONSIN DEPARTMENT OF TRANSPORTATION, THROUGH AN AGENCY AGREEMENT WITH THE CITY OF TOMAH, TO SURVEY, MONUMENT, MAP AND DESCRIBE THE LAND SHOWN ON THIS PLAT.

Kevin Lord 6-6-06

KEVIN C. LORD, REGISTERED LAND SURVEYOR NO. S-2645

WISCONSIN KEVIN C. LORD S-2645 MADISON, WI LAND SURVEYOR

TRANSPORTATION • MUNICIPAL
DEVELOPMENT • ENVIRONMENTAL
2901 International Lane Madison, WI 53704
608-242-7779 1-800-446-0679 Fax: 608-242-5664
© MSA PROFESSIONAL SERVICES
MSA PROFESSIONAL SERVICES

BY | REVISION | NO. | DATE

PROJECT NO.: | DATE: | SCALE: AS SHOWN
F.B.: | DRAWN BY: | CHECKED BY:
FILE: M:\LAND\PCV\ | DATE: 6/05/2006 | TIME: 10:09:07 AM

PLAT OF SURVEY
PARCEL 19
BLOYER FIELD
TOMAH, WISCONSIN

FILE NO. 0950452
SHEET 1 of 5

Warren
6/15/2006
10:09:07 AM
x:\land\mke\Parcel 19_AE.dgn

CSR 2048

AVIGATION EASEMENT ELEVATION TABLE

KEY NO.	DESCRIPTION	ELEVATION	CLEARANCE IN FEET (1)(2) PRIMARY	20:1	7:1	COMMENTS
7.41	TREES	990.7		73'		NOTE 4
7.42	TREES	1025.0		-4'	-4'	REMOVE
7.43	POLE	998.1		22'		NOTE 4
7.44	TREES	1010.8		6'		NOTE 4
7.45	SIGN/POLE	978.2		36'		NOTE 4
7.46	TREES	1022.8			-1 TO-4'	REMOVE
7.47	BUILDING	988.8		25'	25'	NOTE 4
7.48	POLE	1000.5			35'	NOTE 4
7.49	TREES	994.9		33'		NOTE 4
7.50	BUILDING	983.6		46'		NOTE 4
7.51	BUILDING	987.5		47'		NOTE 4
7.52	BUILDING	995.3		45'		NOTE 4

NOTE:
1) CLEARANCE TO EASEMENT ELEVATIONS ARE BASED ON FAR PART 77 SURFACE AT THAT POINT, WITH 20:1 AND 7:1 SLOPES, MINUS 5 FEET AND REFERENCED TO THE ULTIMATE END OF RUNWAY 7 AT STA. 106+50 WITH AN ELEVATION OF 966.0
2) NEGATIVE NUMBERS INDICATE OBSTRUCTION
3) DESCRIPTION OF "TREES" IN WOODED AREAS GENERALLY REPRESENTS THE AVERAGE HEIGHT OF A GROUP OF TREES IN THAT AREA
4) VEGETATION TO BE REMOVED AT AIRPORTS DISCRETION WHEN IT PENETRATES THE EASEMENT SURFACE

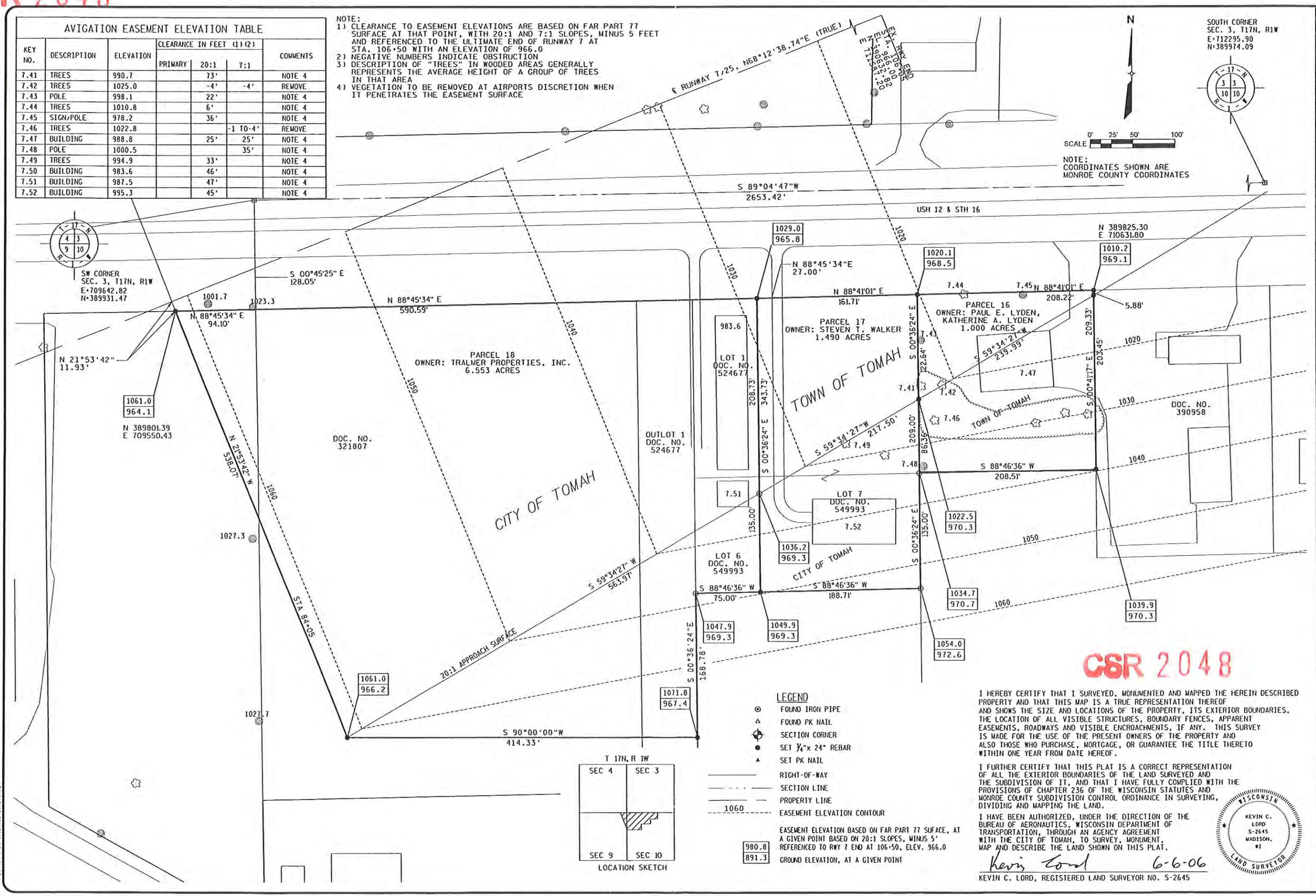

CSR 2048

LEGEND
- FOUND IRON PIPE
- FOUND PK NAIL
- SECTION CORNER
- SET ¾"x 24" REBAR
- SET PK NAIL
- RIGHT-OF-WAY
- SECTION LINE
- PROPERTY LINE
- 1060 EASEMENT ELEVATION CONTOUR
- EASEMENT ELEVATION BASED ON FAR PART 77 SUFACE, AT A GIVEN POINT BASED ON 20:1 SLOPES, MINUS 5' REFERENCED TO RWY 7 END AT 106+50, ELEV. 966.0
- 980.8 / 891.3 GROUND ELEVATION, AT A GIVEN POINT

I HEREBY CERTIFY THAT I SURVEYED, MONUMENTED AND MAPPED THE HEREIN DESCRIBED PROPERTY AND THAT THIS MAP IS A TRUE REPRESENTATION THEREOF AND SHOWS THE SIZE AND LOCATIONS OF THE PROPERTY, ITS EXTERIOR BOUNDARIES, THE LOCATION OF ALL VISIBLE STRUCTURES, BOUNDARY FENCES, APPARENT EASEMENTS, ROADWAYS AND VISIBLE ENCROACHMENTS, IF ANY. THIS SURVEY IS MADE FOR THE USE OF THE PRESENT OWNERS OF THE PROPERTY AND ALSO THOSE WHO PURCHASE, MORTGAGE, OR GUARANTEE THE TITLE THERETO WITHIN ONE YEAR FROM DATE HEREOF.

I FURTHER CERTIFY THAT THIS PLAT IS A CORRECT REPRESENTATION OF ALL THE EXTERIOR BOUNDARIES OF THE LAND SURVEYED AND THE SUBDIVISION OF IT, AND THAT I HAVE FULLY COMPLIED WITH THE PROVISIONS OF CHAPTER 236 OF THE WISCONSIN STATUTES AND MONROE COUNTY SUBDIVISION CONTROL ORDINANCE IN SURVEYING, DIVIDING AND MAPPING THE LAND.

I HAVE BEEN AUTHORIZED, UNDER THE DIRECTION OF THE BUREAU OF AERONAUTICS, WISCONSIN DEPARTMENT OF TRANSPORTATION, THROUGH AN AGENCY AGREEMENT WITH THE CITY OF TOMAH, TO SURVEY, MONUMENT, MAP AND DESCRIBE THE LAND SHOWN ON THIS PLAT.

Kevin Lord 6-6-06

KEVIN C. LORD, REGISTERED LAND SURVEYOR NO. S-2645

WISCONSIN KEVIN C. LORD S-2645 MADISON, WI LAND SURVEYOR

TRANSPORTATION • MUNICIPAL DEVELOPMENT • ENVIRONMENTAL
2901 International Lane Madison, WI 53704
608-242-7779 1-800-446-0679 Fax: 608-242-5664
© MSA PROFESSIONAL SERVICES
MSA PROFESSIONAL SERVICES

PLAT OF SURVEY
PARCELS 16, 17 & 18
BLOYER FIELD
TOMAH, WISCONSIN

FILE NO. 0950452
SHEET 2 of 5

FILE: K:\CLAD\0950452\plansheets\parcel_16_17_18_ob.dgn
MSMOA 6/15/2006 10:09:17 AM

PARCEL 16
OWNER: PAUL E. LYDEN, KATHERINE A. LYDEN
ACQUISITION TYPE: AVIGATION EASEMENT

LEGAL DESCRIPTION
A part of the Northwest Quarter of the Northwest Quarter of Section 10, Township 17 North, Range 1 West, in the Town of Tomah, Monroe County, Wisconsin, more particularly described as follows:
Commencing at the Northwest Quarter of said Section 10; thence South 00°45'25" East along the West line of the Northwest Quarter of said Section 10, a distance of 128.05 feet to a point on the southerly right-of-way of USH 12 and STH 16; thence North 88°45'34" East along the said southerly right-of-way, a distance of 617.59 feet; thence continuing North 88°41'01" East along the said southerly right-of-way, a distance of 161.71 feet to the Point of Beginning;
1) thence continuing North 88°41'01" East along said southerly right-of-way, a distance of 208.22 feet;
2) thence South 00°41'17" East, a distance of 209.33 feet;
3) thence South 88°46'36" West, a distance of 208.51 feet to the Northeast corner of Lot 7 of the Certified Survey Map recorded as Document No. 549993;
4) thence North 00°36'24" West, a distance of 209.00 feet to the Point of Beginning.

Said parcel contains a total of 43,580 square feet or 1.000 acres more or less.

PARCEL 17
OWNER: STEVEN T. WALKER
ACQUISITION TYPE: AVIGATION EASEMENT

LEGAL DESCRIPTION
Lot 7 of Certified Survey Map recorded as Document No. 549993 located in the City of Tomah AND ALSO a part of the Northwest Quarter of the Northwest Quarter of Section 10, Township 17 North, Range 1 West, in the Town of Tomah, Monroe County, Wisconsin, more particularly described as follows:
Commencing at the Northwest Quarter of said Section 10; thence South 00°45'25" East along the West line of the Northwest Quarter of said Section 10, a distance of 128.05 feet to a point on the southerly right-of-way of USH 12 and STH 16; thence North 88°45'34" East along the said southerly right-of-way, a distance of 590.59 feet to the Point of Beginning;
1) thence continuing North 88°45'34" East along said southerly right-of-way, a distance of 27.00 feet;
2) thence North 88°41'01" East along the said southerly right-of-way, a distance of 161.71 feet;
3) thence South 00°36'24" East, a distance of 209.00 feet to the Northeast corner of Lot 7 of Certified Survey Map recorded as Document No. 549993;
4) thence continuing South 00°36'24" East along the easterly line of said Lot 7, a distance of 135.00 feet to the Southeast corner of said Lot 7;
5) thence South 88°46'36" West along the southerly line of said Lot 7, a distance of 188.71 feet to the Southwest corner of said Lot 7;
6) thence North 00°36'24" West along the westerly line of said Lot 7, a distance of 135.00 feet to the Northwest corner of said Lot 7;
7) thence continuing North 00°36'24" West along the easterly line of Lot 1 of Certified Survey Map recorded as Document No. 524677, a distance of 208.73 feet to the Point of Beginning.

Said parcel contains a total of 64,883 square feet or 1.490 acres more or less.

PARCEL 18
OWNER: TRALMER PROPERTIES, INC.
ACQUISITION TYPE: AVIGATION EASEMENT

LEGAL DESCRIPTION
Lot 1 and part of Outlot 1 of Certified Survey Map recorded as Document No. 524677 AND ALSO Lot 6 of Certified Survey Map recorded as Document No. 549993 AND ALSO part of Certified Survey Map recorded as Document No. 321807 lying within the Northwest Quarter of the Northwest Quarter of Section 10 AND ALSO part of the Northeast Quarter of the Northeast Quarter of Section 9, all lying within Township 17 North, Range 1 West, in the City of Tomah, Monroe County, Wisconsin, more particularly described as follows:
Commencing at the Northwest Quarter of said Section 10; thence South 00°45'25" East along the West line of the Northwest Quarter of said Section 10, a distance of 128.05 feet to a point on the southerly right-of-way of USH 12 and STH 16 also being the Point of Beginning;
1) thence North 88°45'34" East along said southerly right-of-way, a distance of 590.59 feet to the Northeast corner of said Lot 1;
2) thence South 00°36'24" East along the said easterly line of said Lot 1, a distance of 208.73 feet to the Southeast corner of said Lot 1;
3) thence continuing South 00°36'24" East along the easterly line of Lot 6 of Certified Survey Map recorded as Document No. 549993, a distance of 135.00 feet to the Southeast corner of said Lot 6;
4) thence South 88°46'36" West along the southerly line of said Lot 6, a distance of 75.00 feet to the Southwest corner of said Lot 6;
5) thence South 00°36'24" East along the easterly line of said Outlot 1, a distance of 168.78 feet;
6) thence South 90°00'00" West, a distance of 414.33 feet;
7) thence North 21°53'42" West, a distance of 538.07 feet to a point on the said southerly right-of-way of USH 12 and STH 16;
8) thence North 88°45'34" East along the said southerly right-of-way, a distance of 94.10 feet to the Point of Beginning.

Said parcel contains a total of 285,425 square feet or 6.553 acres more or less.

CSR 2048

TRANSPORTATION • MUNICIPAL
DEVELOPMENT • ENVIRONMENTAL
2901 International Lane Madison, WI 53704
608-242-7779 1-800-446-0679 Fax: 608-242-5664
© MSA PROFESSIONAL SERVICES
MSA PROFESSIONAL SERVICES

NO.	DATE	REVISION	BY

PROJECT NO.: | DATE: | SCALE: AS SHOWN
F.B.: | DRAWN BY: | CHECKED BY:
FILE: #FILE#BRKEV# | DATE: 06/06/2006 | TIME: 12:15:49 PM

PLAT OF SURVEY
PARCELS 16, 17, AND 18
BLOYER FIELD
TOMAH, WISCONSIN

FILE NO. 0950452
SHEET 3 of 5

KLord
06/06/2006
12:15:49 PM
k:\plans\hts\Parcel Legals 16-18.dgn

CSR 2048

AVIGATION EASEMENT ELEVATION TABLE

KEY NO.	DESCRIPTION	ELEVATION	CLEARANCE IN FEET (1)(2) PRIMARY	20:1	7:1	COMMENTS
25.1	TREES	980.6		24		NOTE 4
25.2	TREES	1004.0		4		REMOVE
25.3	TREES	1007.5		5		REMOVE
25.4	TREES	1016.0		-1		REMOVE
25.5	TREES	992.8		30		NOTE 4
25.6	TREES	1016.9		12		
25.7	TREES	1010.4		25		
25.8	TREES	1026.6		6		
25.9	TREES	1013.3		25		
25.10	TREES	1008.2		34		
25.11	TREES	1013.9		33		
25.12	TREES	1007.3		50		
25.13	TREES	1021.9		38		
25.14	TREES	1037.8		18		
25.15	TREES	1033.2		22		
25.16	TREES	1039.5		10		NOTE 4
25.17	TREES	1025.4		-11		REMOVE
25.18	TREES	1020.3		9		NOTE 4
25.19	TREES	1018.9		13		
25.20	TREES	1004.0		27		
25.21	TREES	1009.1		13		
25.22	TREES	991.2		28		
25.23	TREES	1007.3		10		NOTE 4
25.24	TREES	1011.0		5		REMOVE
25.25	TREES	1009.9		2		REMOVE
25.26	TREES	1002.7		17		NOTE 4
25.27	TREES	1029.2		-14		REMOVE

NOTE:
1) CLEARANCE TO EASEMENT ELEVATIONS ARE BASED ON FAR PART 77 SURFACE AT THAT POINT, WITH 20:1 AND 7:1 SLOPES, MINUS 5 FEET AND REFERENCED TO THE ULTIMATE END OF RUNWAY 7 AT STA. 106+50 WITH AN ELEVATION OF 966.0
2) NEGATIVE NUMBERS INDICATE OBSTRUCTION
3) DESCRIPTION OF "TREES" IN WOODED AREAS GENERALLY REPRESENTS THE AVERAGE HEIGHT OF A GROUP OF TREES IN THAT AREA
4) VEGETATION TO BE REMOVED AT AIRPORTS DISCRETION WHEN IT PENETRATES THE EASEMENT SURFACE

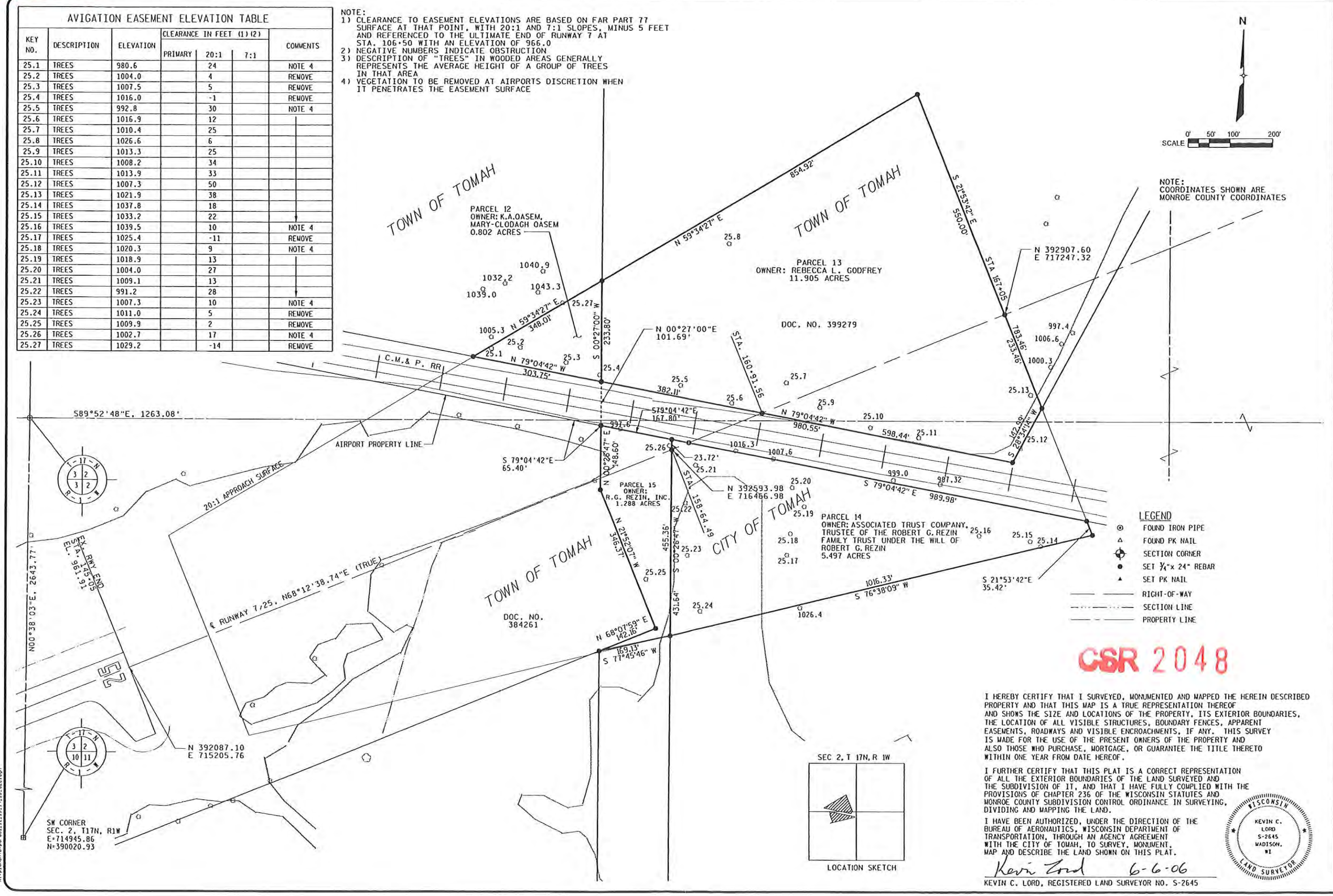

LEGEND
- FOUND IRON PIPE
- FOUND PK NAIL
- SECTION CORNER
- SET 1/4"x 24" REBAR
- SET PK NAIL
- RIGHT-OF-WAY
- SECTION LINE
- PROPERTY LINE

CSR 2048

I HEREBY CERTIFY THAT I SURVEYED, MONUMENTED AND MAPPED THE HEREIN DESCRIBED PROPERTY AND THAT THIS MAP IS A TRUE REPRESENTATION THEREOF AND SHOWS THE SIZE AND LOCATIONS OF THE PROPERTY, ITS EXTERIOR BOUNDARIES, THE LOCATION OF ALL VISIBLE STRUCTURES, BOUNDARY FENCES, APPARENT EASEMENTS, ROADWAYS AND VISIBLE ENCROACHMENTS, IF ANY. THIS SURVEY IS MADE FOR THE USE OF THE PRESENT OWNERS OF THE PROPERTY AND ALSO THOSE WHO PURCHASE, MORTGAGE, OR GUARANTEE THE TITLE THERETO WITHIN ONE YEAR FROM DATE HEREOF.

I FURTHER CERTIFY THAT THIS PLAT IS A CORRECT REPRESENTATION OF ALL THE EXTERIOR BOUNDARIES OF THE LAND SURVEYED AND THE SUBDIVISION OF IT, AND THAT I HAVE FULLY COMPLIED WITH THE PROVISIONS OF CHAPTER 236 OF THE WISCONSIN STATUTES AND MONROE COUNTY SUBDIVISION CONTROL ORDINANCE IN SURVEYING, DIVIDING AND MAPPING THE LAND.

I HAVE BEEN AUTHORIZED, UNDER THE DIRECTION OF THE BUREAU OF AERONAUTICS, WISCONSIN DEPARTMENT OF TRANSPORTATION, THROUGH AN AGENCY AGREEMENT WITH THE CITY OF TOMAH, TO SURVEY, MONUMENT, MAP AND DESCRIBE THE LAND SHOWN ON THIS PLAT.

Kevin Lord 6-6-06

KEVIN C. LORD, REGISTERED LAND SURVEYOR NO. S-2645

WISCONSIN KEVIN C. LORD S-2645 MADISON, WI LAND SURVEYOR

TRANSPORTATION • MUNICIPAL
DEVELOPMENT • ENVIRONMENTAL
2901 International Lane Madison, WI 53704
608-242-7779 1-800-446-0679 Fax: 608-242-5664
© MSA PROFESSIONAL SERVICES
MSA PROFESSIONAL SERVICES

REVISION | NO. | DATE | BY

PROJECT NO.: | DATE: | SCALE: AS SHOWN
FILE: | DRAWN BY: | CHECKED BY:
FILE: #FILE1#DWG# | DATE: 6/15/2006 | TIME: 10:20:12 AM

PLAT OF SURVEY
PARCELS 12, 13, 14 AND 15
BLOYER FIELD
TOMAH, WISCONSIN

FILE NO. 0950452

SHEET 4 of 5

Marvin
6/15/2006
10:09:12 AM
K:\plat\msl\parcel.12.13.14.15.cze.dgn

CSR 2048

PARCEL 12
OWNER: K.A.OASEM, MARY-CLODAGH OASEM
ACQUISITION TYPE: CLEAR ZONE AND AVIGATION EASEMENT

LEGAL DESCRIPTION
A part of the Southwest Quarter of the Northwest Quarter of Section 2, Township 17 North, Range 1 West, in the Town of Tomah, Monroe County, Wisconsin, more particularly described as follows:
Commencing at the West Quarter corner of said Section 2; thence South 89°52'48" East along the South line of the said Northwest Quarter of Section 2, a distance of 1263.08 feet to a point on the southerly right-of-way of the C.M.&P. Railroad; thence South 79°04'42" East along the said southerly right-of-way, a distance of 65.40 feet to a point on the East line of the Northwest Quarter of the Southwest Quarter of said Section 2; thence North 00°27'00" East, a distance of 101.69 feet to a point on the northerly right-of-way of the said railroad and being on the East line of the Southwest Quarter of the Northwest Quarter of said Section 2 also being the Point of Beginning;
1) thence North 79°04'42" West along the said northerly right-of-way of the railroad, a distance of 303.75 feet;
2) thence North 59°34'27" East, a distance of 348.01 feet to a point on the said East line of the Southwest Quarter of the Northwest Quarter of Section 2;
3) thence South 00°27'00" West along the said East line, a distance of 233.80 feet to the Point of Beginning.

Said parcel contains a total of 34,916 square feet or 0.802 acres more or less.

PARCEL 13
OWNER: REBECCA L. GODFREY
ACQUISITION TYPE: CLEAR ZONE AND AVIGATION EASEMENT

LEGAL DESCRIPTION
A part of the Southeast Quarter of the Northwest Quarter and the Northeast Quarter of the Southwest Quarter of Section 2, Township 17 North, Range 1 West, in the Town of Tomah, Monroe County, Wisconsin, more particularly described as follows:
Commencing at the West Quarter corner of said Section 2; thence South 89°52'48" East along the South line of the said Northwest Quarter of Section 2, a distance of 1263.08 feet to a point on the southerly right-of-way of the C.M.&P. Railroad; thence South 79°04'42" East along the said southerly right-of-way, a distance of 65.40 feet to a point on the West line of the Northeast Quarter of the Southwest Quarter of said Section 2; thence North 00°27'00" East, a distance of 101.69 feet to a point on the northerly right-of-way of the said railroad and being on the West line of the Southeast Quarter of the Northwest Quarter of said Section 2 also being the Point of Beginning;
1) thence North 00°27'00" East along the West line of the Southeast Quarter of the Northwest Quarter of Section 2, a distance of 233.80 feet;
2) thence North 59°34'27" East, a distance of 854.92 feet;
3) thence South 21°53'42" East, a distance of 783.46 feet to a point on the easterly boundary of the Certified Survey Map recorded as Document No. 399279;
4) thence South 28°34'14" West along said easterly line, a distance of 142.99 feet to a point on the said northerly right-of-way of the railroad;
5) thence North 79°04'42" West along the said northerly right-of-way of the railroad, a distance of 980.55 feet to the Point of Beginning.

Said parcel contains a total of 518,588 square feet or 11.905 acres more or less.

PARCEL 14
OWNER: ASSOCIATED TRUST COMPANY, TRUSTEE OF THE ROBERT G. REZIN FAMILY TRUST UNDER THE WILL OF ROBERT G. REZIN
ACQUISITION TYPE: CLEAR ZONE AND AVIGATION EASEMENT

LEGAL DESCRIPTION
A part of the Northeast Quarter of the Southwest Quarter of Section 2, Township 17 North, Range 1 West, in the City of Tomah, Monroe County, Wisconsin, more particularly described as follows:
Commencing at the West Quarter corner of said Section 2; thence South 89°52'48" East along the North line of the said Southwest Quarter of Section 2, a distance of 1263.08 feet to a point on the southerly right-of-way of the C.M.&P. Railroad; thence South 79°04'42" East along the said southerly right-of-way, a distance of 233.20 feet to a point on the East line of the West 10 rods of the East Half of the said Southwest Quarter of Section 2 being the Point of Beginning;
1) thence continuing South 79°04'42" East along the said southerly right-of-way of the railroad, a distance of 989.98 feet;
2) thence South 21°53'42" East, a distance of 35.42 feet;
3) thence South 76°38'09" West, a distance of 1016.33 feet to a point on the said East line of the West 10 rods of the East Half of the Southwest Quarter of Section 2;
4) thence North 00°26'47" East along said East line, a distance of 455.36 feet to the Point of Beginning.

Said parcel contains a total of 239,444 square feet or 5.497 acres more or less.

PARCEL 15
OWNER: R.G. REZIN, INC.
ACQUISITION TYPE: CLEAR ZONE AND AVIGATION EASEMENT

LEGAL DESCRIPTION
A part of the Northeast Quarter of the Southwest Quarter of Section 2, Township 17 North, Range 1 West, in the City of Tomah, Monroe County, Wisconsin, more particularly described as follows:
Commencing at the West Quarter corner of said Section 2; thence South 89°52'48" East along the South line of the said Northwest Quarter of Section 2, a distance of 1263.08 feet to a point on the southerly right-of-way of the C.M.&P. Railroad; thence South 79°04'42" East along the said southerly right-of-way, a distance of 65.40 feet to a point on the East line of the said Northwest Quarter of the Southwest Quarter of Section 2 also being the Point of Beginning;
1) thence continuing South 79°04'42" East along the said southerly right-of-way of the railroad, a distance of 167.80 feet to a point on the East line of the West 10 rods of the East Half of the Southwest Quarter of Section 2;
2) thence South 00°26'47" West along said East line, a distance of 455.36 feet;
3) thence South 77°45'46" West, a distance of 169.13 feet to a point on the said southerly line of the property described in Certified Survey Map recorded as Document No. 384261;
4) thence North 68°07'59" East along said southerly line, a distance of 142.16 feet to the Southeast corner of said property;
5) thence North 21°52'07" West along the easterly line of said property, a distance of 346.37 feet to a point on the West line of the said Northeast Quarter of the Southwest Quarter;
6) thence North 00°26'47" East along the said West line, a distance of 148.60 feet to the Point of Beginning.

Said parcel contains a total of 56,096 square feet or 1.288 acres more or less.

CSR 2048

TRANSPORTATION • MUNICIPAL
DEVELOPMENT • ENVIRONMENTAL
2901 International Lane Madison, WI 53704
608-242-7779 1-800-446-0679 Fax: 608-242-5664
© MSA PROFESSIONAL SERVICES
MSA PROFESSIONAL SERVICES

NO.	DATE:	REVISION	BY

PROJECT NO.:
DATE:
DRAWN BY:
CHECKED BY:
SCALE: AS SHOWN

FILE: K:\PLS\0950452\Parcel Legals 12-15.dgn
DATE: 06/06/2006
TIME: 12:20:37 PM

PLAT OF SURVEY
PARCELS 12, 13, 14 AND 15
BLOYER FIELD
TOMAH, WISCONSIN

FILE NO.
0950452

SHEET
5 of 5

KLord
06/06/2006
12:20:37 PM
K:\plsnonts\Parcel Legals 12-15.dgn