CSR 1892

CERTIFICATE OF SURVEYOR:

I, WILBUR L. CLARK, R.L.S. #914, DO HEREBY CERTIFY THAT WE HAVE SURVEYED THE 10 ACRE PARCEL AND 20 ACRE PARCEL FOR ROBERT HABELMEN, JR., OF THE HABELMAN BROS. CRANBERRY COMPANY AS PER THEIR "CONTRACT TO TRANSFER LAND" AGREEMENT WITH THE MONROE COUNTY FORESTRY DEPARTMENT, MONROE COUNTY; AND THAT THIS SURVEY IS CORRECT TO THE BEST OF MY KNOWLEDGE & BELIEF, AND THAT I HAVE COMPLIED WITH LOCAL LAWS, THE WISCONSIN ADMINISTRATIVE CODE, AND STATE STATUTES AND LAWS.

Wilbur L. Clark MAY 30, 1984.

REVISED: SEPT. 12, 1984.

WISCONSIN WILBUR L. CLARK S-00914 LA CROSSE, WIS. LAND SURVEYOR

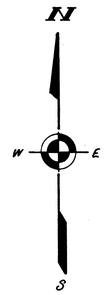

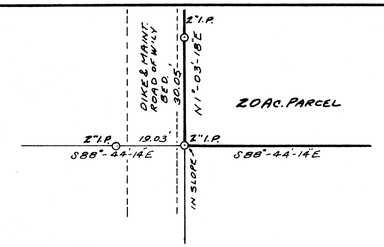

DETAIL OF S.W. CORNER OF 20 AC. PARCEL
1" = 20'

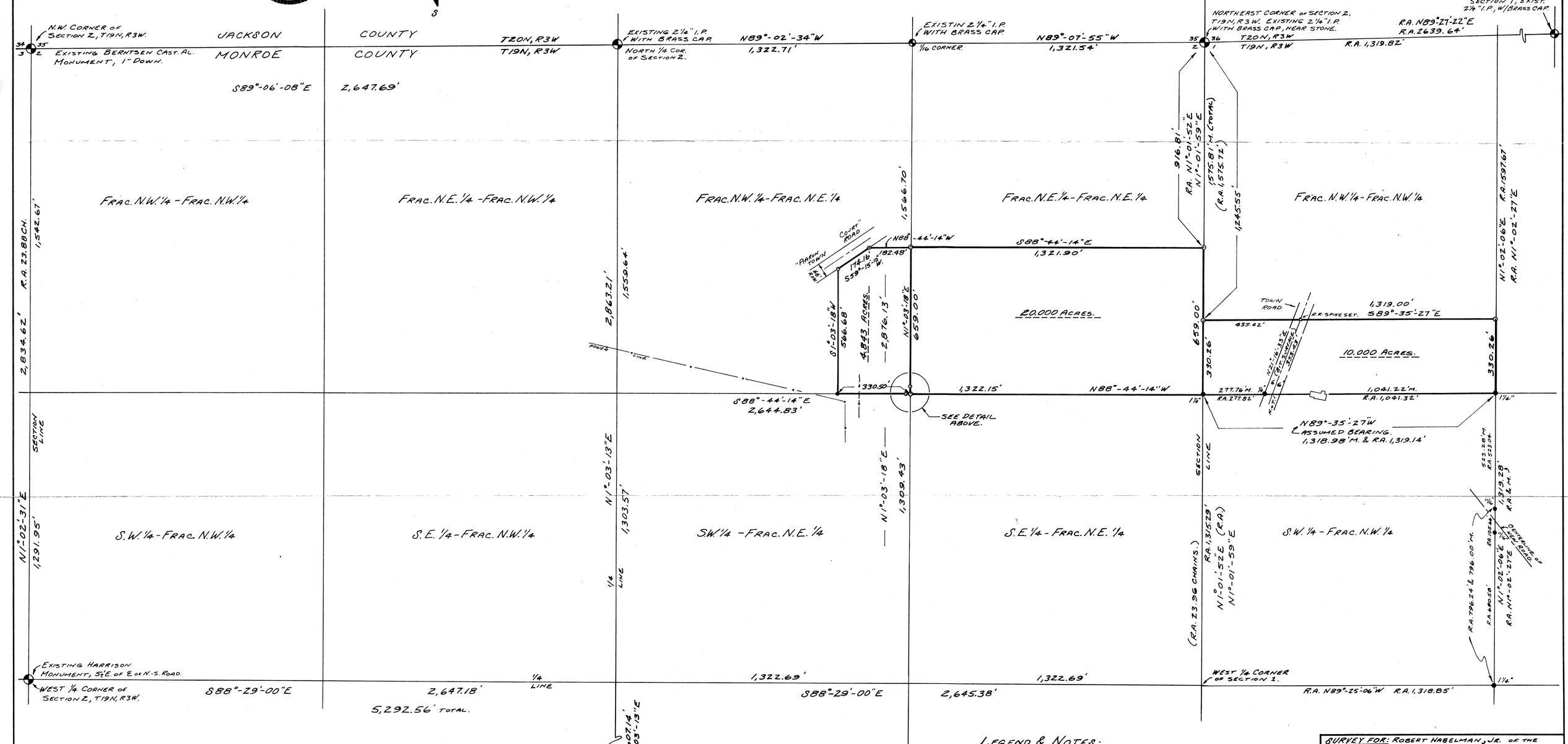

NOTE - REVISION:

SURVEYED 4.843 ACRE PARCEL ON SEPT. 8, 1984, IN THE FRAC. N.W. 1/4 OF THE FRAC. N.E. 1/4 OF SECTION 2. SET 3-2" I.P. AS PER LEGEND.

LEGEND & NOTES:

- ● ROUND IRON BAR MONUMENTS FOUND, SIZE AS SHOWN.
- ⊙ 2" I.D. X 30" IRON PIPE, WT. = 3.65 LBS./L.F., SET THIS SURVEY.
- △ R.R. SPIKE MONUMENT SET IN BIT. SURFACED ROAD.

BEARINGS ARE REFERENCED TO THE NORTH LINE OF THE S.W. 1/4 - FRAC. N.W. 1/4 OF SECTION 1, T19N, R3W; SAID LINE ASSUMED TO BEAR N89°-35'-27"W.

DATE OF SURVEY: MAY, 1984.

M. = MEASURED DISTANCES.
R.A. = "RECORDED AS" DISTANCES.

ROUND IRON BAR MONUMENTS SET BY WM. C. JUNG, R.L.S. 1323, H.A. SIMONSON 2363

SURVEY FOR: ROBERT HABELMAN, JR. OF THE HABELMAN BROS. CRANBERRY COMPANY, RT. 3, P.O. BOX 233, BLACK RIVER FALLS, WISCONSIN 54615.		
SCALE: 1" = 200'	APPROVED BY:	DRAWN BY W.L.C.
DATE: 5-30-84.		REVISED 9-12-84
A 10 ACRE PARCEL IN THE FRAC. NW 1/4 - NW 1/4, SECTION 1 AND A 20 ACRE PARCEL IN THE FRAC. NE - FRAC. NE, SECTION 2, T19N, R3W, TOWN OF NEW LYME, MONROE COUNTY, WIS.		
THE 2" I.P. SET AS PER THE "CONTRACT TO TRANSFER LAND" WITH MONROE COUNTY.		DRAWING NUMBER

CSR 1892

CSR 1892

CSR 1892

24 X 36 PRINTED ON NO. 1000H CLEARPRINT