CSR 1889

CSR 1889

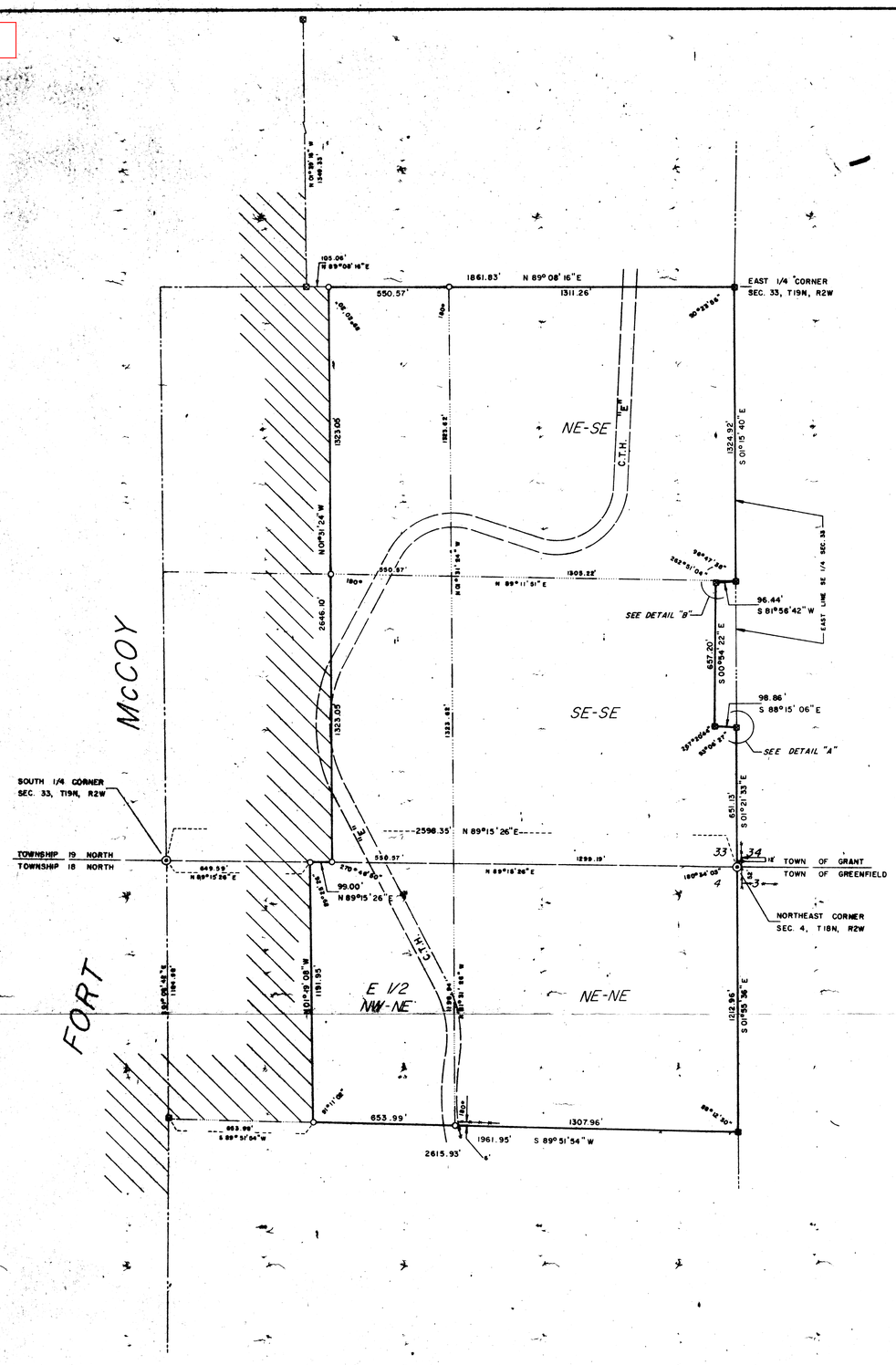

NORTH

BEARINGS REFERENCED TO THE EAST LINE OF THE SOUTHEAST 1/4 OF SECTION 33, TOWNSHIP 19 NORTH, RANGE 2 WEST, ASSUMED TO BEAR N 01° 15' 40" W.

SCALE: 1" = 300'

LEGEND

- EXISTING CORPS OF ENGINEERS BRASS CAP IN 6" X 6" CONCRETE BASE.
- EXISTING 3/4" X 1 1/2" RECTANGULAR IRON BAR.
- EXISTING 1 1/2" I.D. IRON PIPE.
- SET NO. 9 IRON REBAR, 1 1/8" O.D. X 30" WEIGHING 3.40 LBS./FOOT.
- SET CAST IRON HARRISON MONUMENT.
- FENCE

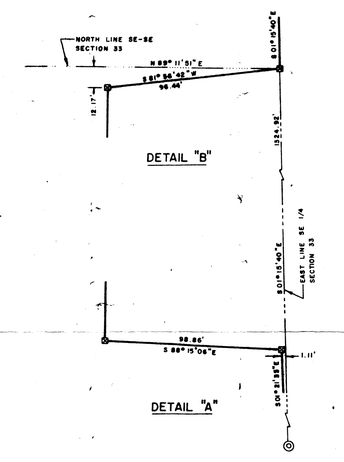

LOCATION SKETCH

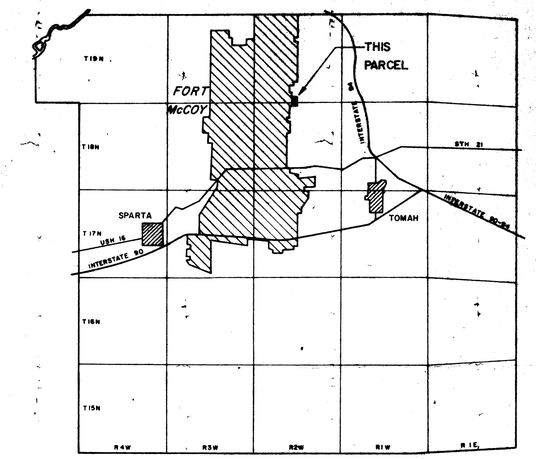

MONROE COUNTY

PLAT OF SURVEY

I, James W. Denzine, Registered Land Survey, hereby certify:

That I have surveyed, divided and mapped part of the Southeast 1/4, Section 33, Township 19 North, Range 2 West, Town of Grant, and part of the Northeast 1/4, Section 4, Township 18 North, Range 2 West, Town of Greenfield, Monroe County, Wisconsin, described as follows:

Beginning at the East 1/4 corner of said Section 33; thence S 01° 15' 40" E, 1,324.92 feet; thence S 81° 56' 42" W, 96.44 feet; thence S 00° 54' 22" E, 657.20 feet; thence S 88° 15' 06" E, 98.86 feet; thence S 01° 21' 33" E, 651.13 feet; thence S 01° 55' 36" E, 1,212.96 feet; thence S 89° 51' 54" W, 1,961.95 feet; thence N 01° 19' 08" W, 1,191.95 feet; thence N 89° 15' 26" E, 99.00 feet; thence N 01° 31' 24" W, 2,646.10 feet; thence N 89° 08' 16" E, 1,861.83 feet to the point of beginning. Excluding lands used for highway purposes. Parcel contains approximately 165.27 acres.

That I have made such survey, land division and plat by the direction of the Wisconsin Department of Natural Resources.

That such plat is a correct representation of all the exterior boundaries of the lands surveyed and the subdivision thereof made.

That I have fully complied with the provisions of Section 236.34 of the Wisconsin Statutes and the subdivision regulations of the Towns of Grant and Greenfield in surveying, dividing, and mapping the same.

Dated this 24th day of March, 1976.

James W. Denzine
R.L.S. #1129

WISCONSIN
JAMES W. DENZINE
S-1129
EAU CLAIRE, WIS.
LAND SURVEYOR

CSR 1889

CSR 1889

DLR			
JWD			
03-15-76	SCALE 1" = 300'		

BOUNDARY SURVEY of FORMER FORT McCOY LANDS for WISCONSIN DEPARTMENT OF NATURAL RESOURCES

OWEN AYRES & Associates

LOCATED IN THE SOUTHEAST 1/4, SECTION 33, TOWNSHIP 19 NORTH, RANGE 2 WEST, & IN THE NORTHEAST 1/4, SECTION 4, TOWNSHIP 18 NORTH, RANGE 2 WEST, MONROE COUNTY, WIS.

1 OF 1

2253