The bearings shown on this map are referenced to the West line of the SW¼, Section 34; said line is ASSUMED to bear N0°25'48"W.

Dated this 14th day of June, 1994, at Tomah, Wisconsin.

◎ = Existing 2½" round iron pipe

◐ = Existing cast iron Harrison marker

• = Existing 3/4" round iron bar

○ = Set 3/4" x 24" round iron bar

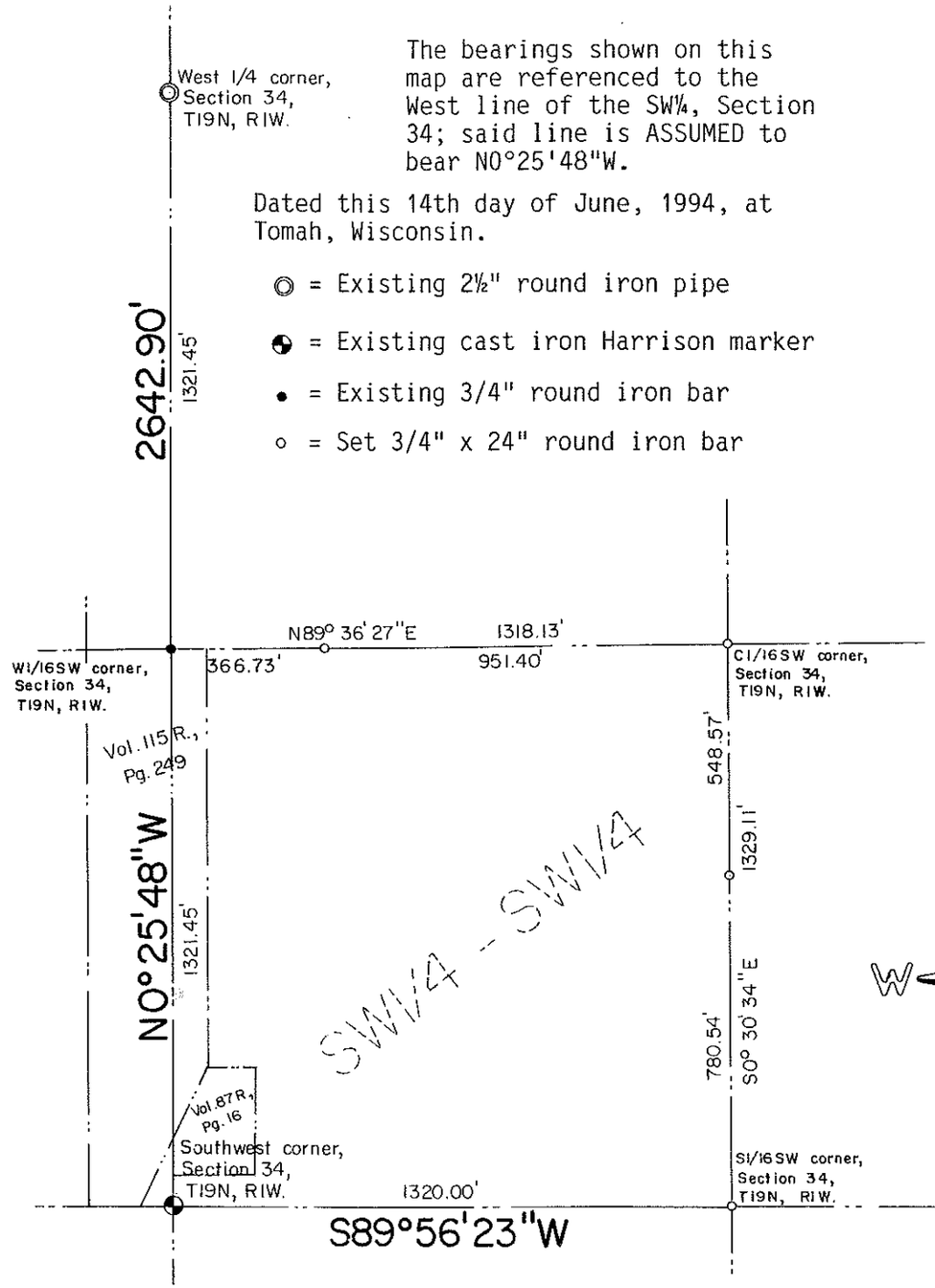

SURVEYOR'S CERTIFICATE: I, Bryan H. Meyer, being a duly qualified surveyor, do hereby certify that by the order and under the direction of Mr. Gary Peardot, I have located the North and East lines of the SW¼-SW¼, Section 34, T19N, R1W, Town of Lincoln, Monroe County, Wisconsin and that the within map is a true and correct representation of the lines surveyed and that I have complied with the provisions of Chapter A-E 7 of the Wisconsin Administrative Code, to the best of my knowledge and belief.

Bryan H. Meyer

Bryan H. Meyer, Registered Land Surveyor
H. A. Sime and Associates
P. O. Box 705, Tomah, Wisconsin
Phone:(608)-372-5392

SCALE: 1" = 400'

WISCONSIN
BRYAN H. MEYER
S-1712
TOMAH, WIS.
LAND SURVEYOR

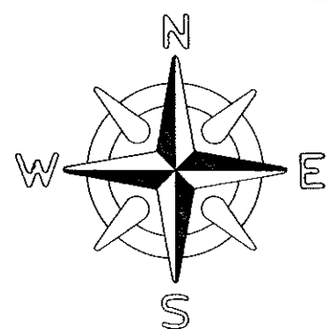

PLAT OF SURVEY

Located in the SW¼, Section 34, T19N, R1W, Town of Lincoln, Monroe County, Wisconsin.

Reference file number 4247

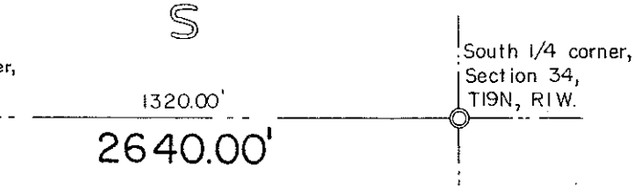

CSR 1866