CSR 1751

PLAT OF SURVEY

Located in the SE¼-SE¼, Section 19; the SW¼-SW¼, Section 20; the NW¼-NW¼, Section 29, T18N, R3W, Town of LaFayette, Monroe County, Wisconsin.

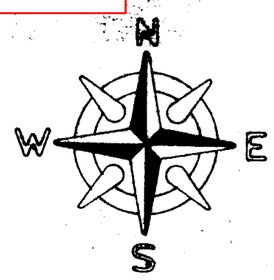

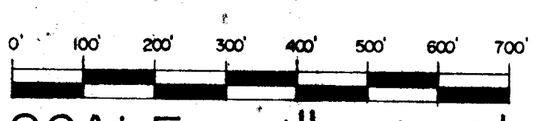

SCALE: 1" = 200'

⊕ = Existing cast iron Harrison marker

o = Set 3/4" x 24" round iron bar weighing 1.50 lbs. / lin. ft.

Dated this 9th day of June, 1995, at Tomah, Wisconsin.

The bearings shown on this map are referenced to the North line of the NW¼, Section 29; said line is ASSUMED to bear S89°47'02"E.

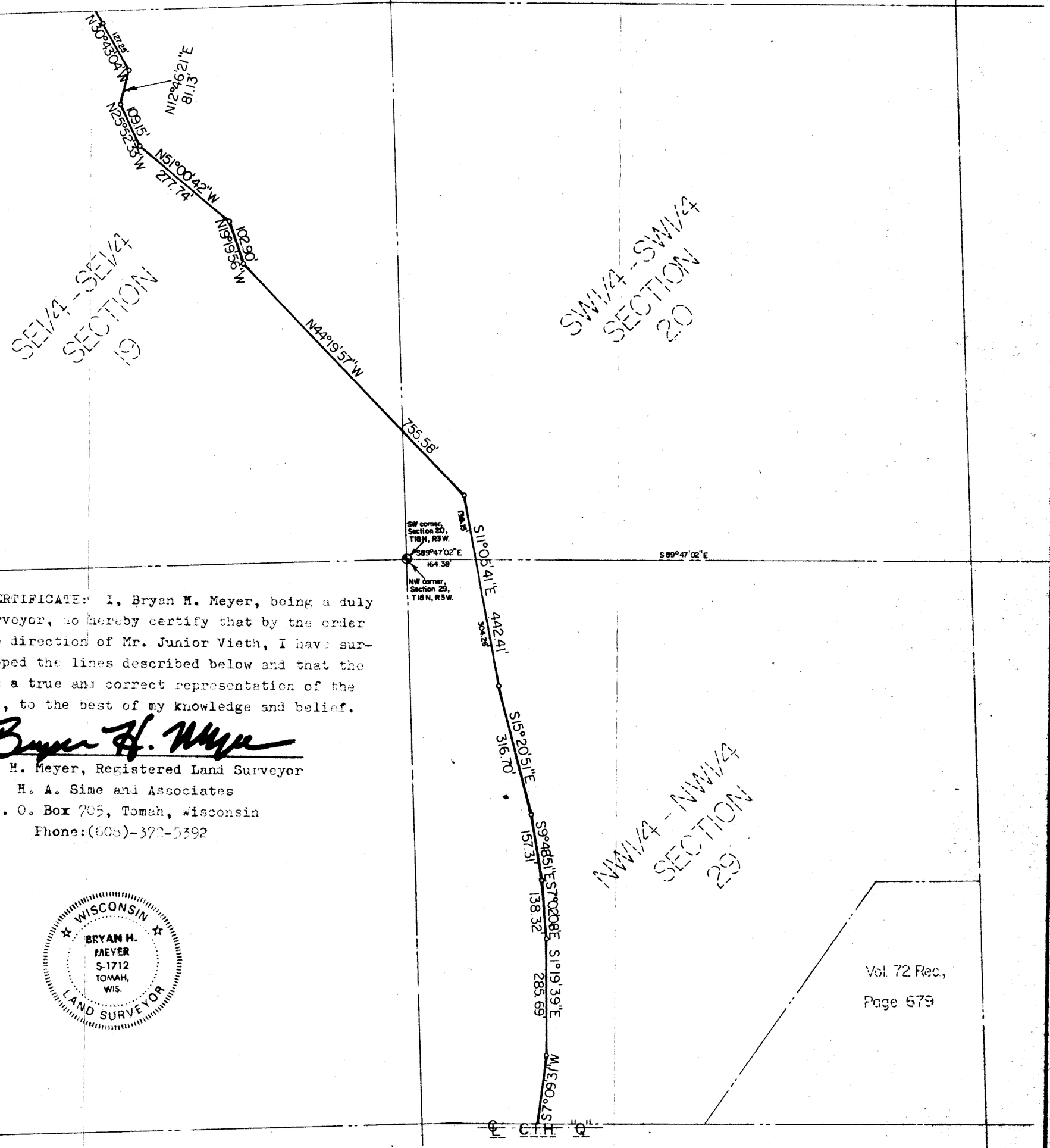

SURVEYOR'S CERTIFICATE: I, Bryan H. Meyer, being a duly qualified surveyor, do hereby certify that by the order and under the direction of Mr. Junior Vieth, I have surveyed and mapped the lines described below and that the within map is a true and correct representation of the line surveyed, to the best of my knowledge and belief.

Bryan H. Meyer

Bryan H. Meyer, Registered Land Surveyor
H. A. Sime and Associates
P. O. Box 705, Tomah, Wisconsin
Phone:(608)-372-5392

WISCONSIN BRYAN H. MEYER S-1712 TOMAH, WIS. LAND SURVEYOR

DESCRIPTION: All that part of the SE¼-SE¼, Section 19 and SW¼-SW¼, Section 20, T18N, R3W, Town of LaFayette, lying Northeasterly of the following described line: Commencing at the Southwest corner of said Section 20; thence S89°47'02"E, along the South line of the said SW¼-SW¼, 164.38 feet, to the point of beginning; thence N11°05'41"W, 136.15 feet; thence N44°19'57"W, 755.58 feet; thence N19°19'56"W, 102.90 feet; thence N51°00'42"W, 277.74 feet; thence N25°52'33"W, 109.15 feet; thence N12°46'21"E, 81.13 feet; thence N30°43'04"W, to the North line of the said SE¼-SE¼ and the end of said line. ALSO that part of the NW¼-NW¼, Section 29, T18N, R3W, Town of LaFayette, lying Easterly of the following described line: Commencing at the Northwest corner of said Section 29; thence S89°47'02"E, 164.38 feet, to the point of beginning; thence S11°05'41"E, 304.26 feet; thence S15°20'51"E, 316.70 feet; thence S9°48'51"E, 157.31 feet; thence S7°02'08"E, 138.32 feet; thence S1°19'39"E, 285.69 feet; thence S7°09'31"W, to the South line of the said NW¼-NW¼ and the end of said line. The lands described above are located in Monroe County, Wisconsin and are subject to all easements, covenants, restrictions and rights-of-way of record. Except lands located in the NW¼-NW¼, Section 29, T18N, R3W, Town of LaFayette, as described in Vol. 72Rec., Page 679.

CSR 1751

4357