2 20 04360000

Government Land Corner Certificate

Jackson County 24" Brass capped iron pipe,dn 4".Aprl 1988 JTE

CORNER NO. _____

SECTION 31

TOWN 20N

RANGE 3W

~~TYPE~~ OF MONUMENT: 24"BERWITSEN CAST ALUMINUM

~~STATE PLANE~~ COORDINATES: N 47584.9397 E 102179.2830 WISCRS NAD 83(91)

12/21/2015

Ethan D. Remus

ELEVATION — M.S.L. DATUM: _____

THETA ANGLE: _____

FIELD BOOK: _____ PAGE _____

DRAWN BY: D.W. MELICHAR

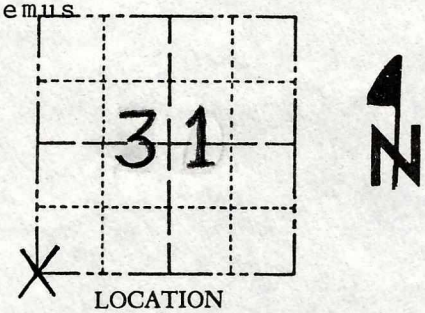

LOCATION (Indicated by 'X')

BASIS FOR MONUMENT LOCATION

Ref.- CSM's # 185 & 395

Show info such as: History of corner, with reference to Vol. and pg., dates, surveyor; exact description of monument replaced; if location computed, by taped or EDM traverse; landowner remarks, etc. (*Use reverse side if necessary*)

Keith H. Bennett, in a survey for Jackson County Forestry Dept. made in 1941 and recorded in Vol. 14 at page 16, states," Steel spindle axle and shale rock set 14 in. deep in road center in line of fences N-S by measure. (Reestablished). Iron witness pipe 50 links South."

I do not know of any other Jackson County record of a survey involving this corner. Soon after Bennett set reference pipe, I,as Town Chairman of Manchester, supervised construction of a drainage structure which placed the witness pipe within the concrete wall as indicated on the tie sketch. Road grade has been raised about a foot since Bennett's shaft was set. We cut off 6 in. of bottom of cast aluminum monument so it would sit over existing monument.

SEAL:

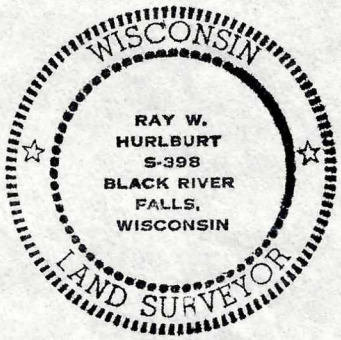

DATA SHOWN HERE ON CERTIFIED CORRECT:

Ray W. Hurlbert

Registered Land Surveyor

DATE: Feb. 24, 1981

TIE SKETCH

SCALE: 1"=20'

Show at least four ties, also fence lines, roads, topo, size and type of witness trees' and if off road - best way to arrive at corner.

CORNER: 24" ~~BERWITSEN CAST~~" ON TOP OF AXLE SHAFT P-K NAILS 1.50' N.&E.

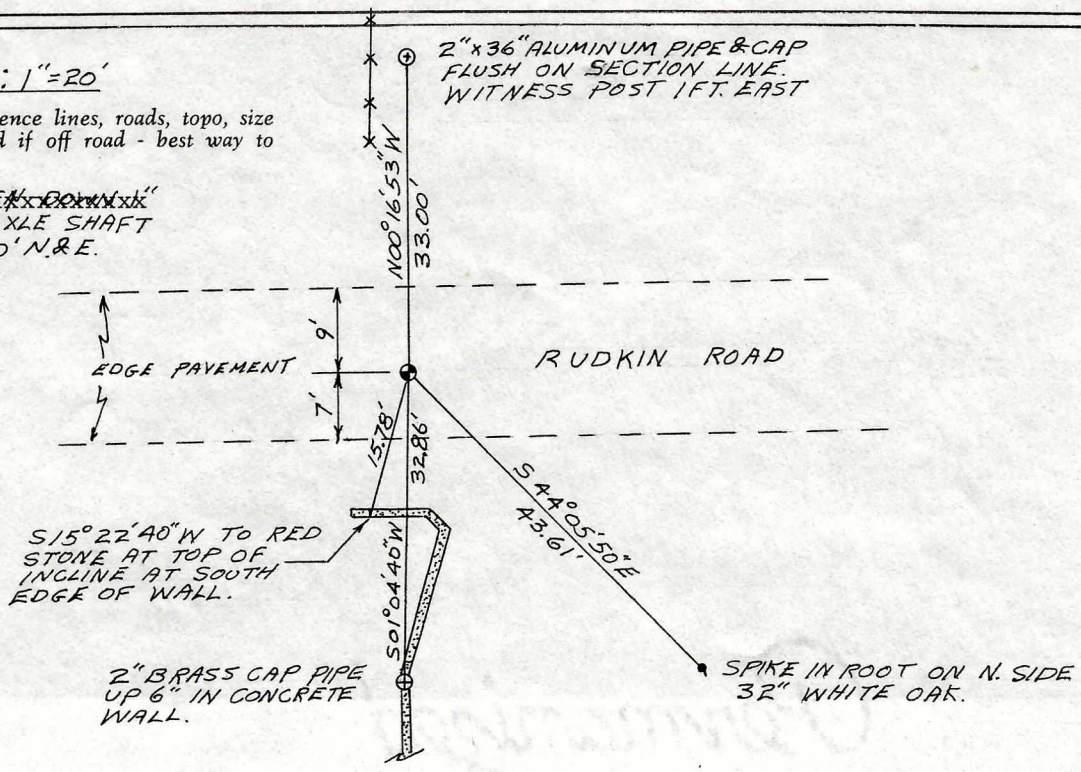

22004360000

Government Land Corner Certificate

Jackson County

TYPE OF MONUMENT: 24" BERNTSEN CAST ALUMINUM

STATE PLANE COORDINATES: N _____

E _____

ELEVATION — M.S.L. DATUM: _____

THETA ANGLE: _____

FIELD BOOK: _____ PAGE _____

DRAWN BY: D.W. MELICHAR

CORNER NO. _____

SECTION 31

TOWN 20N

RANGE 3W

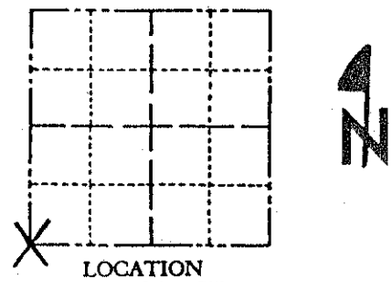

LOCATION
(Indicated by 'X')

Ref.- CSM's # 185 & 395

BASIS FOR MONUMENT LOCATION

Show info such as: History of corner, with reference to Vol. and pg., dates, surveyor; exact description of monument replaced; if location computed, by taped or EDM traverse; landowner remarks, etc. (*Use reverse side if necessary*)

Keith H. Bennett, in a survey for Jackson County Forestry Dept. made in 1941 and recorded in Vol. 14 at page 16, states," Steel spindle axle and shale rock set 14 in. deep in road center in line of fences N-S by measure. (Reestablished). Iron witness pipe 50 links South."

I do not know of any other Jackson County record of a survey involving this corner. Soon after Bennett set reference pipe, I,as Town Chairman of Manchester, supervised construction of a drainage structure which placed the witness pipe within the concrete wall as indicated on the tie sketch. Road grade has been raised about a foot since Bennett's shaft was set. We cut off 6 in. of bottom of cast aluminum monument so it would sit over existing monument.

SEAL:

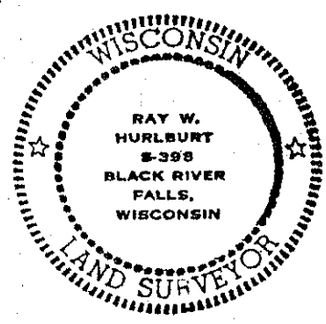

DATA SHOWN HERE ON CERTIFIED CORRECT:

Ray W. Hurlburt
Registered Land Surveyor

DATE: Feb. 24, 1981

TIE SKETCH

SCALE: 1" = 20'

Show at least four ties, also fence lines, roads, topo, size and type of witness trees' and if off road - best way to arrive at corner.

CORNER: 24" BERNTSEN - DOWN 1" ON TOP OF AXLE SHAFT P-K NAILS 1.50' N & E.

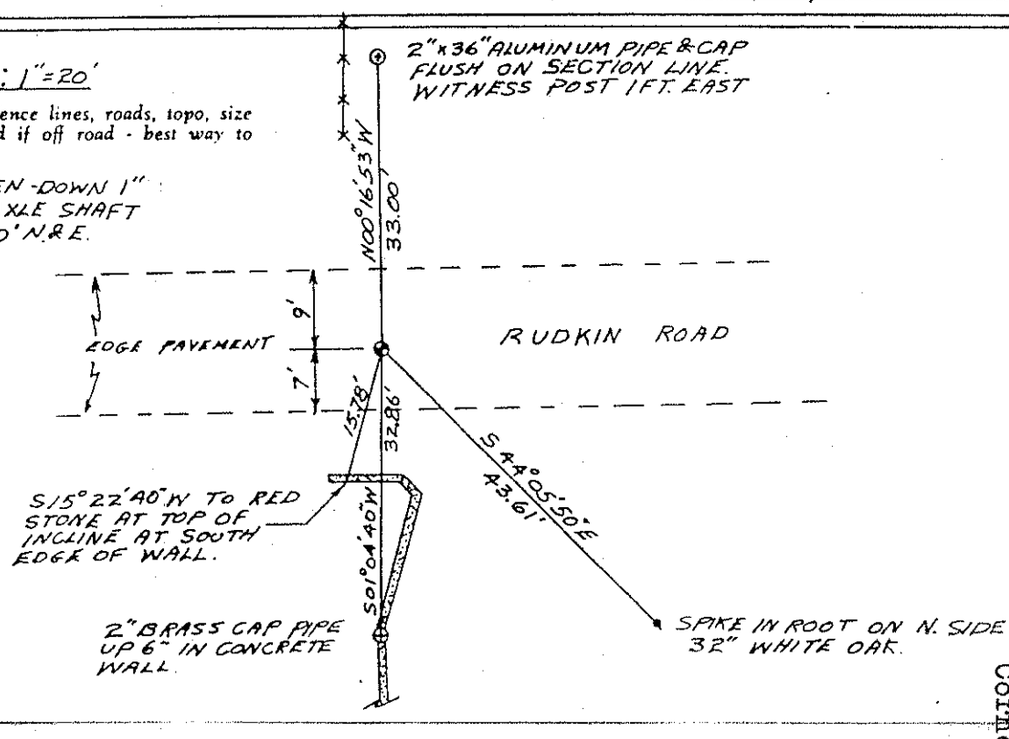

T19N-R3W NW Cor. Sec. 6
Corner # 13