CERTIFICATE

I, Nicholas M. Hillmer, do hereby certify that this document and the data contained herein was prepared by me or under my direct supervision and that I am a duly Licensed Land Surveyor under the laws of the State of Wisconsin.

Dated this 23rd day of May, 2013

Nicholas M. Hillmer, P.L.S. 2909
Anderson Engineering of Minnesota, LLC.

CERTIFIED LAND CORNER

No. 21903280000

History of corner established since Original Government Survey

In 1903 Fred Holden re–established this corner. In May of 1904 Keach set a stone here. In March of 1910 Holden adjusted the stone north. On November 9, 1945, Fort McCoy surveyors set a 2 inch iron pipe here with witness markers 50 feet north and south. On November 30th, 1982, William Jung found the pipe buried and bent over. He also found the McCoy witness marker to the south. Jung replaced the pipe with a Harrison monument and set a 4x4 post 6 inches to the southwest of the corner.

Description of evidence found

On August 9, 2012, Anderson Engineering of Minnesota located the Harrison monument flush with the ground and 5 feet west of a berm.

WISCONSIN NICHOLAS M. HILLMER S-2909 ST. MICHAEL MN LAND SURVEYOR 7/3/13

Description of corner and witness monuments, references and accessories used to perpetuate the original or re–established location of this corner:

Witnesses to corner location:

Nick Hillmer
Josh Oslund
Dan Greenwald

MONROE COUNTY
COORDINATE SYSTEM
NAD 1983 (2007)

HARRISON MONUMENT
Northing (Y) 431404.16
Easting (X) 647014.36

Base Station – 22 182W
Northing (Y) 408053.25
Easting (X) 679287.00

All distances are shown in U.S. Survey Feet.
Ties are to 60D nails set in trees.
Bearings are for tie reference purposes only.
Coordinates were derived from RTK GNSS procedures.

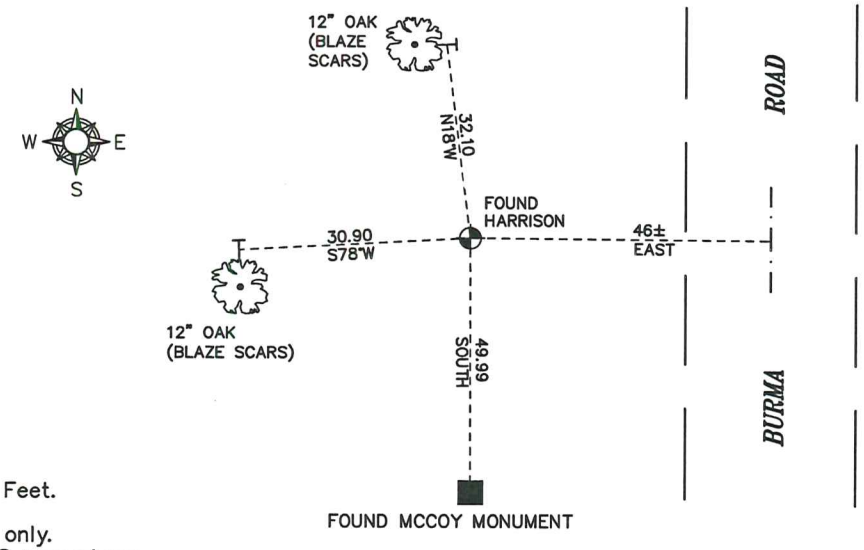

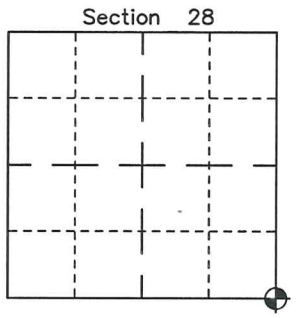

= LOCATION CORNER

Corner I.D. SE 28

T 19 N R 3 W

Town of New Lyme

Monroe County, WI.

CERTIFICATE

I, William C. Jung, do hereby certify that on the 30th day of November 19 82, I found (evidence) ~~no evidence~~ of the Southwest corner of Section 27, T 19 N, R 3 W Fourth Principal Meridian, and I re-established said corner according to the Wisconsin Statutes as shown and described hereon.

Dated this 17th day of Dec. 19 82.

William C. Jung

Deputy County Surveyor

Title

CERTIFIED LAND CORNER

No. 107

21903280000

History of corner establishment since Original Government Survey

In January of 1903 Fred Holden re-established this corner. In May of 1904 Keach set a stone at this corner. In March of 1910 Holden adjusted a stone at this corner and moved it North. On November 9, 1945, surveyors from McCoy set a 2" iron pipe at this corner with McCoy witness markers 50' North and South.

Description of corner evidence found:

I found a 2" pipe at the section corner, removed it, and replaced it with a Harrison marker. I found the McCoy witness marker 50 ' to the South, but could not find the one 50' North of the corner. Army equipment had been"rooting"around in this area, so I assume the other witness marker had been plowed out. I also searched for the stone but could not find it.

Approved: HARLEY A. SIME
MONROE CO. SURVEYOR

COUNTY SURVEYOR FORM NO. 1

Description of corner and witness monuments, references and accessories used to perpetuate the original or re-established location of this corner:

Witnesses to corner location:

William C. Jung

WISCONSIN
WILLIAM C. JUNG
S-1323
TOMAH, WIS.
LAND SURVEYOR

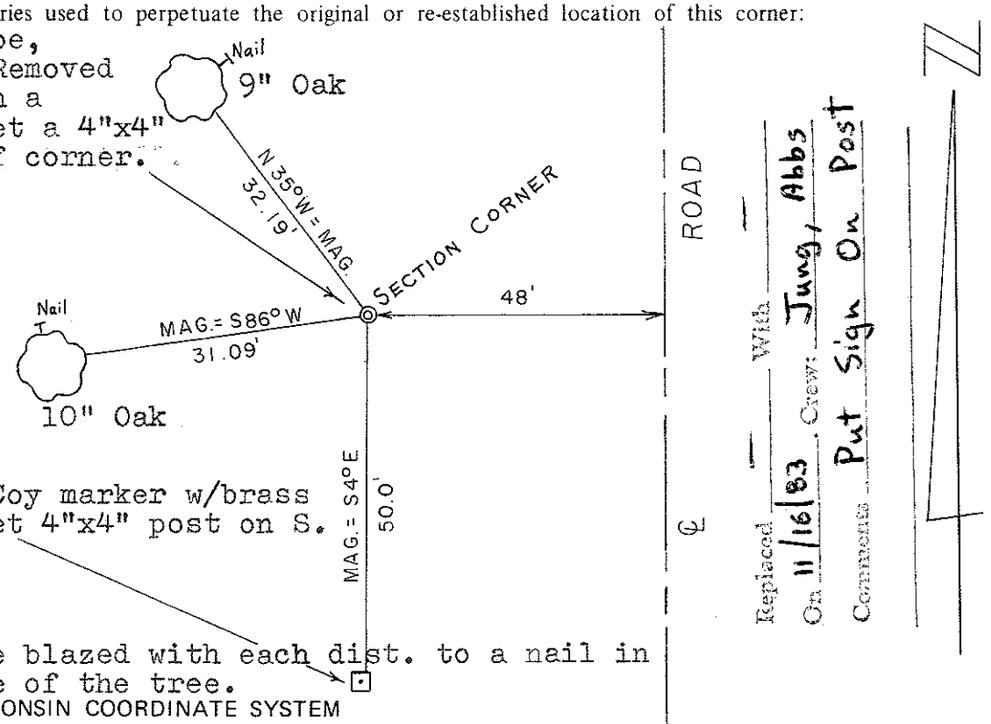

Replaced With
On 11/16/83 Crew: Jung, Abbs
Comments Put Sign On Post

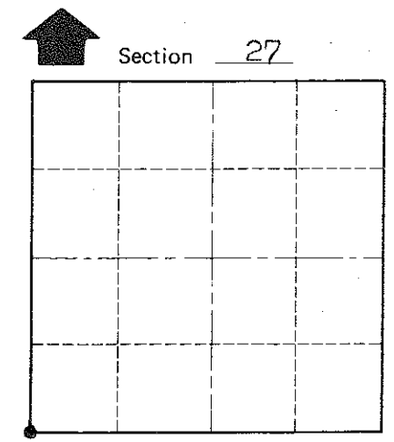

T 19 N R 3 W

WISCONSIN

SURVEY CONTROL ORDER

Horizontal	
Vertical	

WISCONSIN COORDINATE SYSTEM

	East (X)	North (Y)	Elevation (Z)	Zone
Corner				
Control Sta. Name				

~~City, Village or~~ Town of New Lyme

County of Monroe