FORM NO. 985-A

H.C. Miller

Stock No. 26273

U. S. PUBLIC LAND SURVEY MONUMENT RECORD

INSTRUCTIONS: This record shall show the location of the corner and shall include all of the following nine elements (a through i).

(a) Identify the corner by reference to the U.S. public land survey system.

◉ = Corner monument restored.

East 1/4 corner of Section 22, T19N, R1W, Fourth Principal Meridian, Town of Lincoln, Monroe County, Wisconsin.

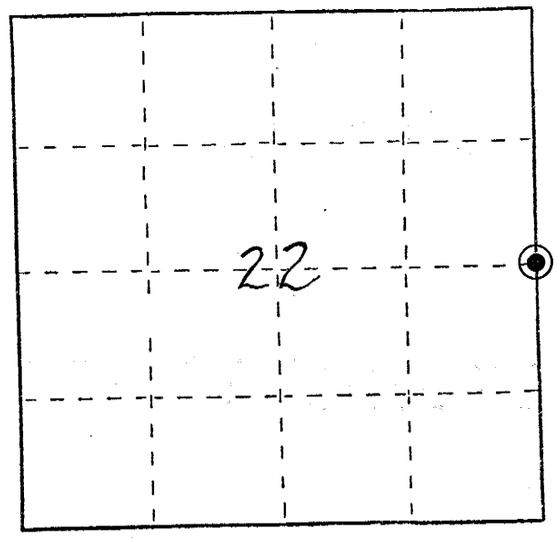

(b) Describe any record evidence, monument evidence, occupational evidence, testimonial evidence or any other material evidence you considered, and whether the monument was found or placed.

The Harrison monument at this corner and two witness monuments were found on April 19, 1993 by Daniel M. Murray. (See previous Certified Land Corner record by Mark R. Heidecke dated May 22, 1979). Two additional ties were added as shown below.

(c) In the plan view drawing below, provide reference ties to at least 4 witness monuments, or, if the location is within a municipality, to at least 2 witness monuments. (Witness monuments shall be made of concrete, natural stone, iron or other equally durable material.) Describe witness monuments.

(d) Show a plan view drawing depicting the relevant monuments and reference ties which is sufficient in detail to enable accurate relocation of the corner monument if the corner monument is disturbed. Indicate north.

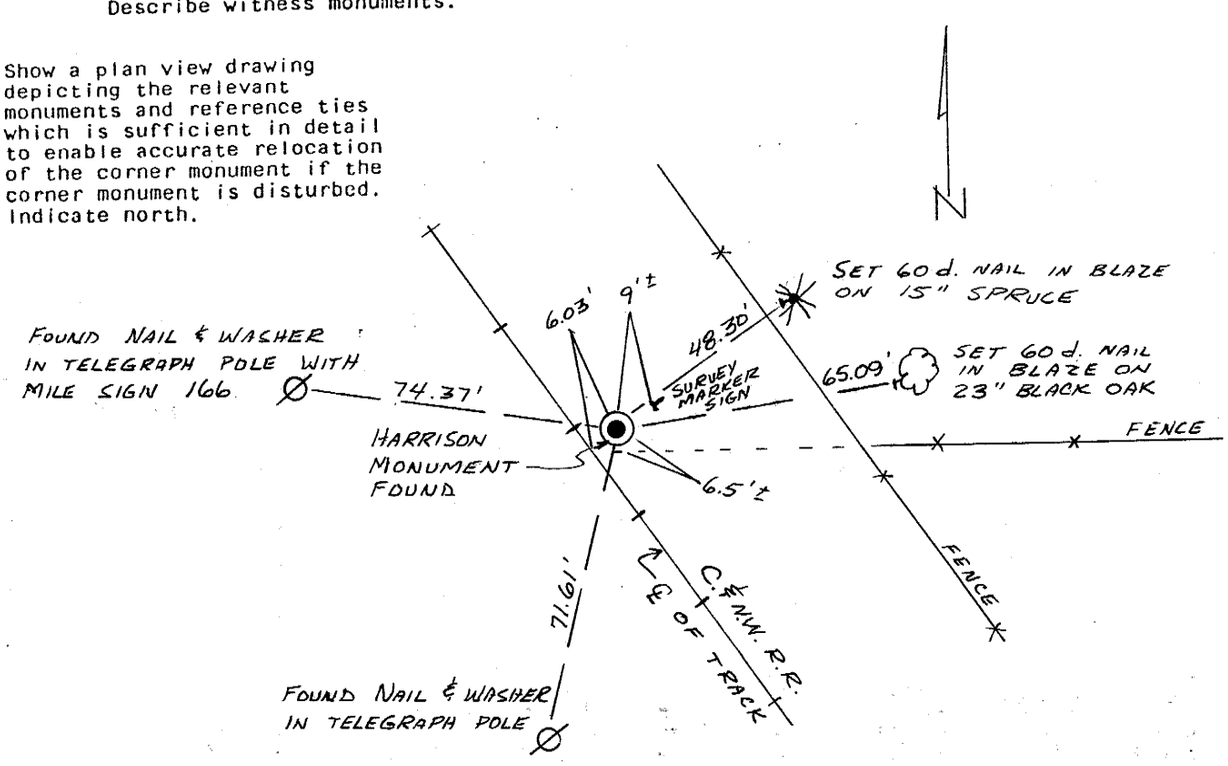

21901222000

78

(e) Describe any material discrepancy between the location of the corner as restored or reestablished and the location of that corner as previously restored or reestablished by distance and direction. Show the discrepancy on the plan view drawing under (d), above. Show the distances between the corner as previously restored or reestablished and (1) the corner as restored or reestablished, and (2) to at least 2 of the witness monuments shown on the drawing in (d), above.

No known discrepancies.

(f) Was the corner restored through acceptance of (1) an obliterated evidence location, or, (2) a found perpetuated location?

A found perpetuated location.

(g&h) Was the corner reestablished through lost corner proportionate methods? If so, show the method, including the directions and distances to other public land survey corners used as evidence or used for proportioning in determining the corner location?

Not a lost corner.

Affix Land Surveyor Seal

WISCONSIN
ROSS A.
MICHAELS
S-1696
MADISON
WI
LAND SURVEYOR

(i) I, Ross A. Michaels
(type or print name) certify that the corner location shown on this record was determined by me or under my direction and control and that this U.S. Public Land Survey Monument Record is correct and complete to the best of my knowledge and belief.

Ross A. Michaels Oct. 22, 1993

Signature Date

CERTIFICATE

I, Mark R. Heidecke, do hereby certify that on the 14 day of March 1979, I found ~~evidence~~ (no evidence) of the East 1/4 corner of Section 22, T 19 N, R 1 W ~~E~~, Fourth Principal Meridian, and I re-established said corner according to the Wisconsin Statutes as shown and described hereon.

Dated this 22 day of May 1979.

Mark R Heidecke

Registered Land Surveyor
Title

WISCONSIN
MARK R. HEIDECKE
S-1423
TOMAH WIS.
LAND SURVEYOR

CERTIFIED LAND CORNER

No. 78

History of original corner establishment:

Fred Holden surveyed in the area early in the 1900's, but none of his monuments along the East line of Sec. 22, nor along the East and West Quarter line of Sec. 22 were found.

Description of corner evidence found:

A Harrison monument was set at this corner half way and on a straight line between existing Harrison monuments at the Northeast and Southeast section corners. This location fits both a fence to the East at this location and an old fence to the East at the E 1/16 Corner of the SE 1/4 of Sec. 22.

COUNTY SURVEYOR FORM NO. 1

Description of corner and witness monuments, references and accessories used to perpetuate the original or re-established location of this corner:

Witnesses to corner location:

M. Heidecke

L. Feddersen

M. Johnson

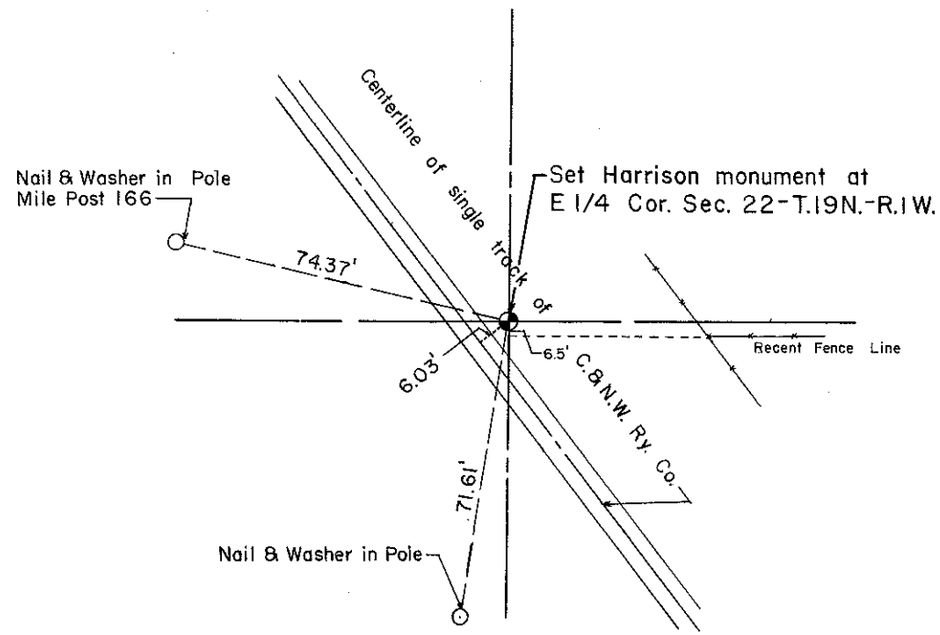

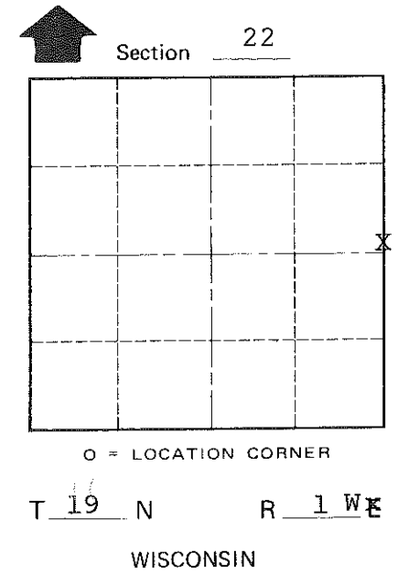

SURVEY CONTROL ORDER

Horizontal	
Vertical	

WISCONSIN COORDINATE SYSTEM

Corner	East (X)	North (Y)	Elevation (Z)	Zone
Control Sta. Name				

~~City, Village or~~ Town of Lincoln

County of Monroe