CERTIFICATE

I, Garold A. Sime, do hereby certify that on the 22nd day of August 1986, I found (evidence) (~~XXXXXXXX~~) of the W¼ corner of Section 13, T 19 N, R 1 W Fourth Principal Meridian, and I re-established said corner according to the Wisconsin Statutes as shown and described hereon.

Dated this 29th day of Dec. 19 86.

Garold A. Sime

Deputy County Surveyor
Title

CERTIFIED LAND CORNER

No. 59
Pg. 2

21901142000

History of corner establishment since Original Government Survey

*See previous land corner record

Description of corner evidence found:

Found Harrison Monument with top broke off and previous ties gone.
Established new ties of corner

COUNTY SURVEYOR FORM NO. 1

Description of corner and witness monuments, references and accessories used to perpetuate the original or re-established location of this corner:

Fx. Harrison Monument at corner

Witnesses to corner location:

Garold A. Sime, R.L.S.

Dallas Wilhite

Bryan Meyer

WISCONSIN GAROLD A. SIME S-1261 TOMAH, WIS. LAND SURVEYOR

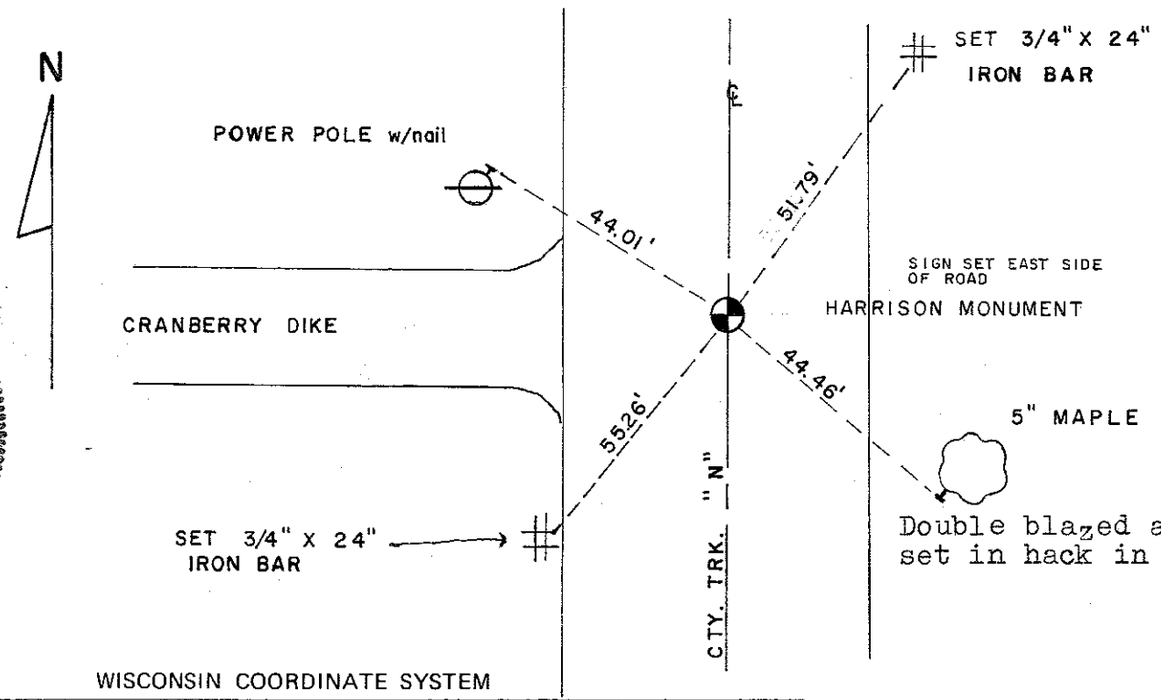

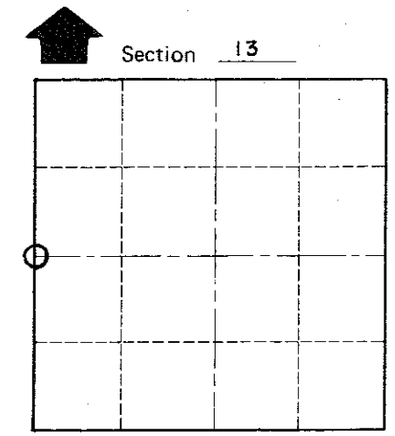

T 19 N R 1 W WISCONSIN

SURVEY CONTROL ORDER

Horizontal	
Vertical	

WISCONSIN COORDINATE SYSTEM

Corner	East (X)	North (Y)	Elevation (Z)	Zone
Control Sta. Name				

~~City, Village~~ or Town Lincoln

County of Monroe

CERTIFICATE

I, Harley A. Sime, do hereby certify that on the 1st day of October 1975, I found (evidence) ~~(no evidence)~~ of the East 1/4 corner of Section 14, T 19 N, R 1 W Fourth Principal Meridian, and I re-established said corner according to the Wisconsin Statutes as shown and described hereon.

Dated this 2nd day of March 1976.

County Surveyor
Title

Approved: HARLEY A. SIME
MONROE CO. SURVEYOR

CERTIFIED LAND CORNER

No. 59
P3. 1

History of original corner establishment:

Description of corner evidence found:

Found a 3/4"x24" iron bar, set and used by D. Marten and F. Zietlow in previous surveys. Removed the bar and replaced it with a Harrison marker.

COUNTY SURVEYOR FORM NO. 1

Description of corner and witness monuments, references and accessories used to perpetuate the original or re-established location of this corner:

Set a Harrison in the road, down 1".

Witnesses to corner location:

W.C. Jung-Crew Chief W.C. Jung

A. Lueck

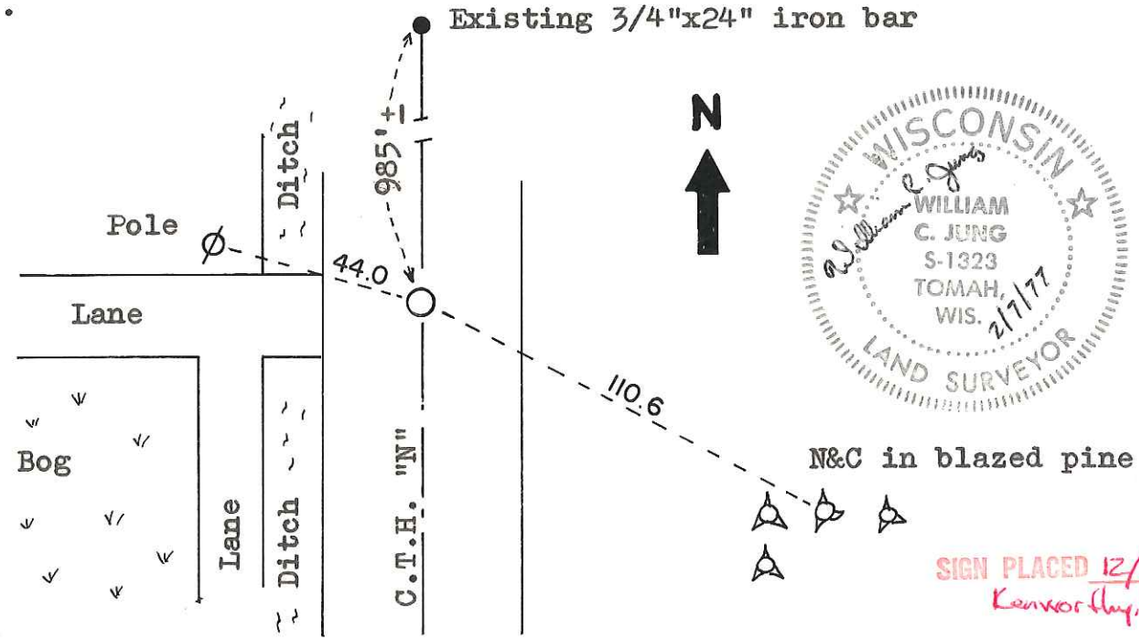

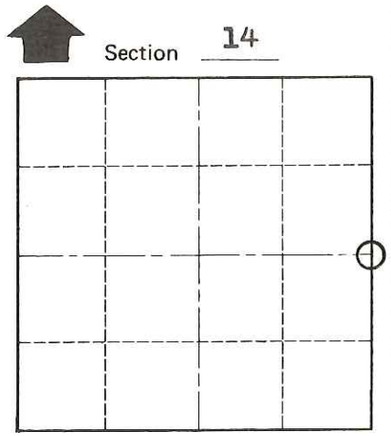

O = LOCATION CORNER

T 19 N R 1 W

WISCONSIN

SIGN PLACED 12/24/86
Kenworthy, Wilhite

SURVEY CONTROL ORDER

Horizontal	
Vertical	

WISCONSIN COORDINATE SYSTEM

Corner	East (X)	North (Y)	Elevation (Z)	Zone
Control Sta. Name				

City, Village or Town Lincoln

County of Monroe