CERTIFICATE

I, Harley A. Sime, do hereby certify that on the 22 day of October 19 75, I found ~~(evidence)~~ (no evidence) of the W ¼ corner of Section 31, T 17 N, R 4W Fourth Principal Meridian, and I re-established said corner according to the Wisconsin Statutes as shown and described hereon.

Dated this 5 day of March 1976.

Harley A. Sime

County Surveyor
Title

CERTIFIED LAND CORNER

No. 114

21705362000

History of original corner establishment:

Description of corner evidence found:

Accepted the existing field conditions. By the aerial photo, the centerline of the road at this location matched well with the quarterline fence to the East. The ½ mile distance to the C¼ corner, Sec. 36, T17N-R5W (existing 2" iron pipe) fit reasonably well. The North-South fence at the corner is in fair condition. I placed the corner at the intersection of the fence extended and the centerline of the road.

COUNTY SURVEYOR FORM NO. 1

Description of corner and witness monuments, references and accessories used to perpetuate the original or re-established location of this corner:

Set Harrison monument, down 2"

Witnesses to corner location:

Douglas J. Malliet
D.J. Malliet - Crew Chief, Reg.Survyeor

A. Lueck

WISCONSIN HARLEY A. SIME S-355 TOMAH, WIS. LAND SURVEYOR

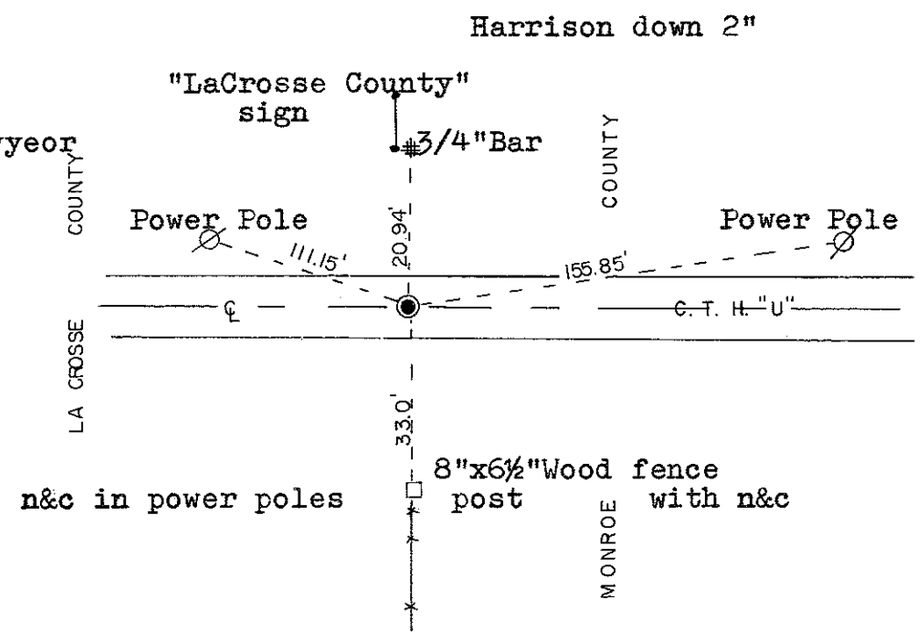

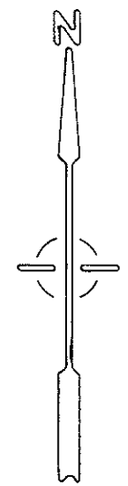

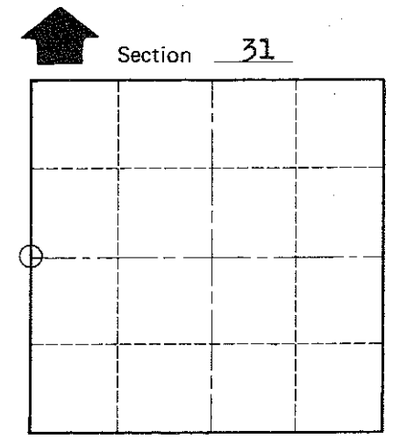

O = LOCATION CORNER

T 17 N R 4W

WISCONSIN

SURVEY CONTROL ORDER

Horizontal	
Vertical	

WISCONSIN COORDINATE SYSTEM

Corner	East (X)	North (Y)	Elevation (Z)	Zone
Control Sta. Name				

City, Village or Town Sparta

County of Monroe