COUNTY SURVEYOR FORM NO. 1

CERTIFICATE

I, Harley A. Sime, do hereby certify that on the 19 day of December 1975, I found (evidence) ~~(no evidence)~~ of the N.W. corner of Section 22, T 17 N, R 4W, Fourth Principal Meridian, and I re-established said corner according to the Wisconsin Statutes as shown and described hereon.

Dated this 22 day of Jan. 1976.

Harley A. Sime

County Surveyor
Title

CERTIFIED LAND CORNER

No. 67

21704160000

History of original corner establishment:

WISCONSIN
WILLIAM C. JUNG
S-1323
TOMAH, WIS.
LAND SURVEYOR

Description of corner evidence found:

Found a 3/4"x24" iron bar set by Duane Marten in Jan. 1973 in the occupied fence corner, the occupied corner consisting of three brace posts in a N-S line fence, one post being very old. This corner fits surrounding conditions and evidence very well and thus was accepted as the section corner. Removed the iron bar and replaced it with a Harrison marker.

Description of corner and witness monuments, references and accessories used to perpetuate the original or re-established location of this corner:

Set a Harrison marker, up 2".

Witnesses to corner location: W.C. Jung

W.C. Jung - Crew Chief

G. Sime

All trees were blazed.

WISCONSIN
HARLEY A. SIME
S—355
TOMAH, WIS.
LAND SURVEYOR

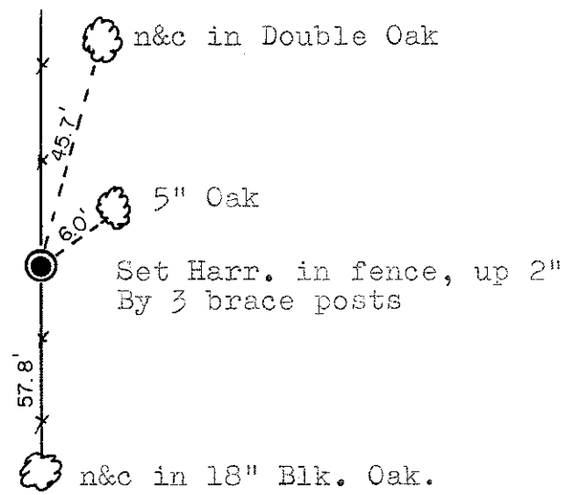

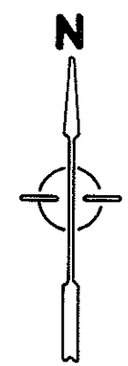

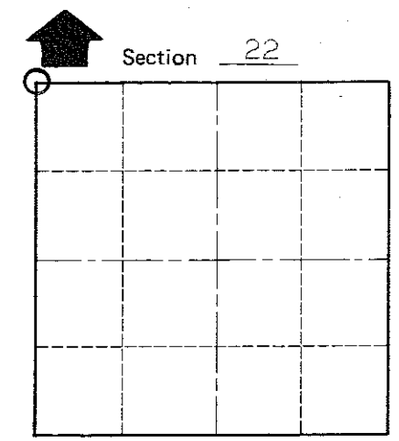

O = LOCATION CORNER

T 17 N R 4W

WISCONSIN

SURVEY CONTROL ORDER

Horizontal	
Vertical	

WISCONSIN COORDINATE SYSTEM

Corner	East (X)	North (Y)	Elevation (Z)	Zone
Control Sta. Name				

City, Village or Town Sparta

County of Monroe