CERTIFICATE

I, Harley A. Sime, do hereby certify that on the 16 day of January 19 76, I found ~~(evidence)~~ (no evidence) of the S ¼ corner of Section 15, T 17 N, R 4W, Fourth Principal Meridian, and I re-established said corner according to the Wisconsin Statutes as shown and described hereon.

Dated this 19 day of Jan 19 76.

County Surveyor
Title

CERTIFIED LAND CORNER

No. 66

21704150020

History of original corner establishment:

Description of corner evidence found:

Set the corner proportionately between the section corners.

WISCONSIN
WILLIAM C. JUNG
S-1323
TOMAH, WIS.
LAND SURVEYOR

COUNTY SURVEYOR FORM NO. 1

Description of corner and witness monuments, references and accessories used to perpetuate the original or re-established location of this corner:

Set a Harrison, up 3".

All trees were blazed.

Witnesses to corner location:

W.C. Jung - Crew Chief W. C. Jung

G. Sime

WISCONSIN
HARLEY A. SIME
S—355
TOMAH, WIS.
LAND SURVEYOR

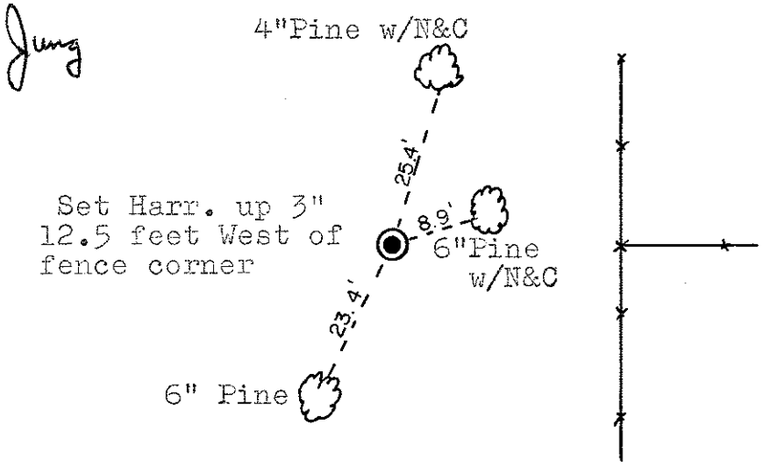

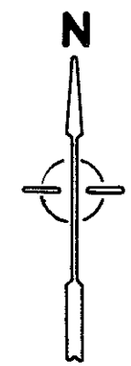

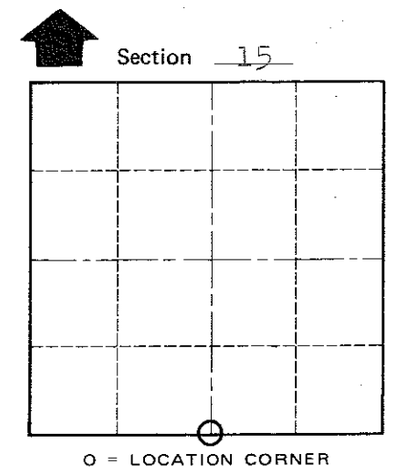

T 17 N R 4W

WISCONSIN

SURVEY CONTROL ORDER

Horizontal	
Vertical	

WISCONSIN COORDINATE SYSTEM

Corner	East (X)	North (Y)	Elevation (Z)	Zone
Control Sta. Name				

City, Village or Town Sparta

County of Monroe