No. 41

21704120000

CERTIFICATE

I, Harley A. Sime, do hereby certify that on the 18 day of July 1975, I found (evidence) ~~(no evidence)~~ of the S.E. corner of Section 12, T 17 N, R 4W, Fourth Principal Meridian, and I re-established said corner according to the Wisconsin Statutes as shown and described hereon.

Dated this 15 day of Jan. 1976.

County Surveyor
Title

CERTIFIED LAND CORNER

History of original corner establishment:

WISCONSIN
WILLIAM C. JUNG
S-1323
TOMAH, WIS.
LAND SURVEYOR

Description of corner evidence found:

Found an iron bar that had been used in previous surveys. Removed the iron bar and replaced it with a Harrison marker.

COUNTY SURVEYOR FORM NO. 1

Description of corner and witness monuments, references and accessories used to perpetuate the original or re-established location of this corner:

Set a Harrison, up 3", 6" South of fence and near a painted steel fence post.

Witnesses to corner location:

W.C. Jung - Crew Chief W.C. Jung

G. Dechant

A. Lueck

WISCONSIN
HARLEY A. SIME
S-355
TOMAH, WIS.
LAND SURVEYOR

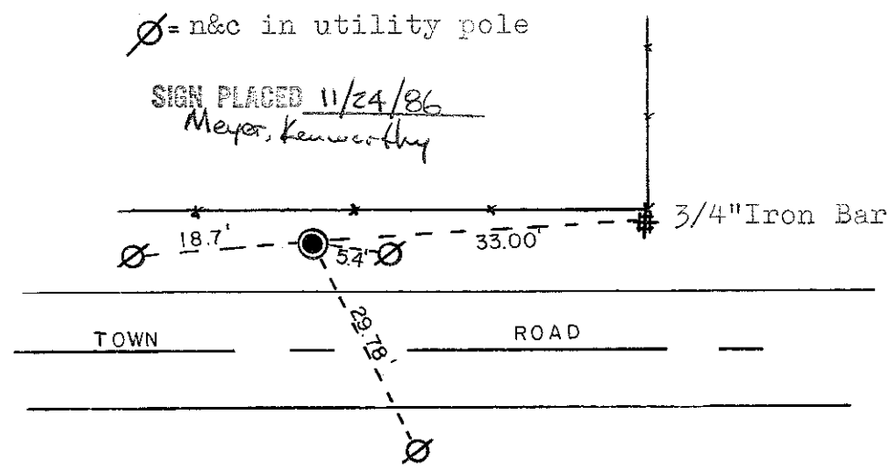

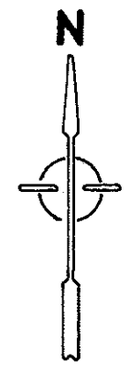

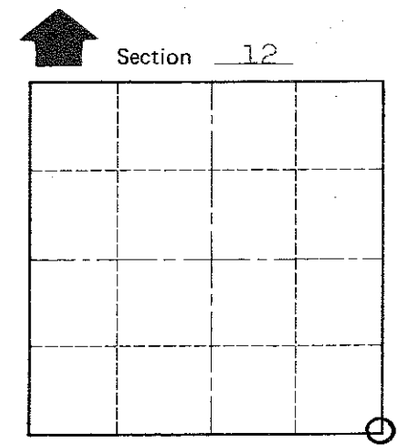

T 17 N R 4W

WISCONSIN

SURVEY CONTROL ORDER

Horizontal	
Vertical	

WISCONSIN COORDINATE SYSTEM

Corner	East (X)	North (Y)	Elevation (Z)	Zone
Control Sta. Name				

City, Village or Town Sparta

County of Monroe