36

U.S. PUBLIC LAND CORNER MAINTENANCE

Corner ID : E1/4 Sec. 8, T17N-R4W

21704082000

DATE	CREW	MONUMENT TYPE ----------
October 5, 2015	Zachariah P. Dechant Gary L. Dechant	Found Harrison in field, down 12". Appears to be slightly leaning, but must have been set that way as it fits the two remaining ties.

References:	Bearing	Distance
1) Existing 3/4" round iron bar at fence corner	North	90.91'
2) Set 3/4"x24" round iron bar, down 12" in field	South	23.17'
3) Existing (GPS) monument in concrete south of CTH "BC"	S15W	320.70 '(320.70')"
4) Existing 3/4" round iron bar, 2' east of power pole north of CTH "BC"	S32W	272.25' (272.25')
5) Set 3/4"x24" round iron bar, down 12" in field	West	26.27'

WISCONSIN
GARY L. DECHANT
S-1744
CAMP
DOUGLAS, WI
LAND SURVEYOR

Gary L. Dechant
October 27, 2015

CERTIFICATE

I, Harley A. Sime, do hereby certify that on the 2 day of May 19 75, I found ~~(evidence)~~ (no evidence) of the W ¼ corner of Section 9, T 17 N, R 4W Fourth Principal Meridian, and I re-established said corner according to the Wisconsin Statutes as shown and described hereon.

Dated this 15 day of Jan. 19 76.

County Surveyor
Title

CERTIFIED LAND CORNER

No. 36

History of original corner establishment:

WISCONSIN
WILLIAM C. JUNG
S-1323
TOMAH, WIS.
LAND SURVEYOR

See Reverse Side For Maintenance

Description of corner evidence found:

Set the corner by projecting a line through the C¼ and E¼ corners of Section 9 and intersecting this line with the West line of the NW¼ of Section 9. See the miscellaneous sheet behind this corner sheet for more detailed information.

COUNTY SURVEYOR FORM NO. 1

Description of corner and witness monuments, references and accessories used to perpetuate the original or re-established location of this corner:

Set a Harrison marker in an open field, down 12".

Witnesses to corner location:

W.C. Jung - Crew Chief W.C. Jung

A. Lueck

WISCONSIN
HARLEY A. SIME
S-355
TOMAH, WIS.
LAND SURVEYOR

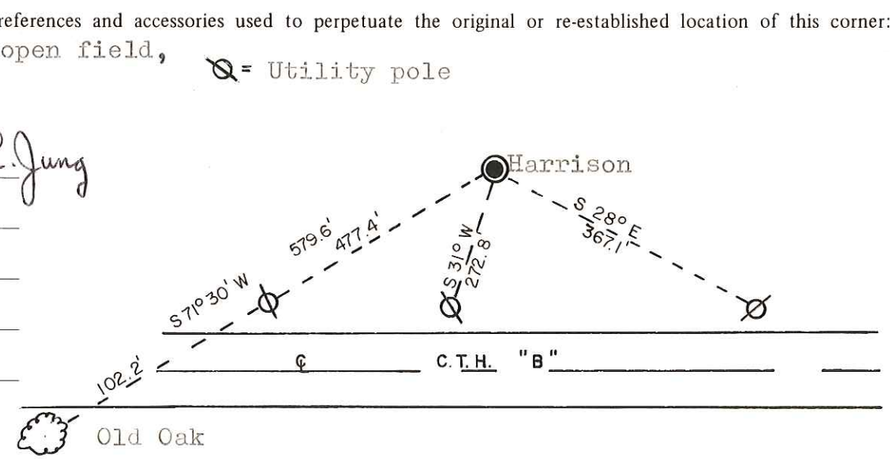

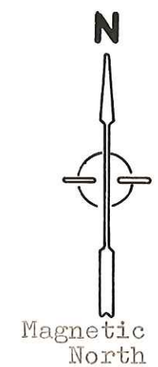

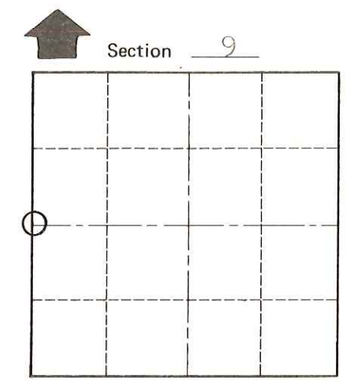

O = LOCATION CORNER

T 17 N R 4W

WISCONSIN

SURVEY CONTROL ORDER

Horizontal	
Vertical	

WISCONSIN COORDINATE SYSTEM

Corner	East (X)	North (Y)	Elevation (Z)	Zone
Control Sta. Name				

City, Village or Town Sparta

County of Monroe