CERTIFICATE

I, Harley A. Sime, do hereby certify that on the 25 day of April 1975, I found ~~(evidence)~~ (no evidence) of the N.E. corner of Section 18, T 17 N, R 4W, Fourth Principal Meridian, and I re-established said corner according to the Wisconsin Statutes as shown and described hereon.

Dated this 19 day of Jan. 1976.

County Surveyor
Title

CERTIFIED LAND CORNER

No. 51

21704070000

History of original corner establishment:

WISCONSIN
WILLIAM C. JUNG
S-1323
TOMAH, WIS.
LAND SURVEYOR

Description of corner evidence found:

Accepted the intersection of the road and North line fence as the corner. This fits the overall conditions very well.

COUNTY SURVEYOR FORM NO. 1

Description of corner and witness monuments, references and accessories used to perpetuate the original or re-established location of this corner:

Set a Harrison marker in the road, down 1".

Witnesses to corner location:

W.C. Jung - Crew Chief W. C. Jung

D. Malliet

A. Lueck

WISCONSIN
HARLEY A. SIME
S-255
TOMAH, WIS.
LAND SURVEYOR

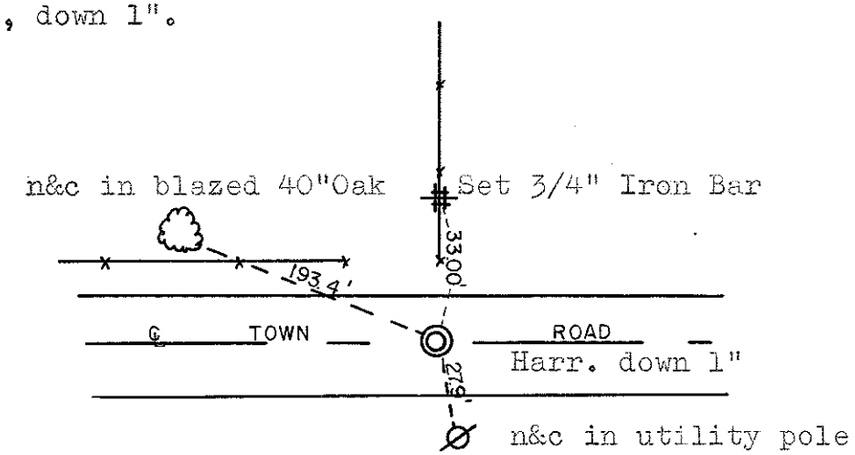

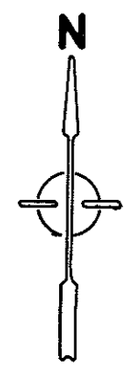

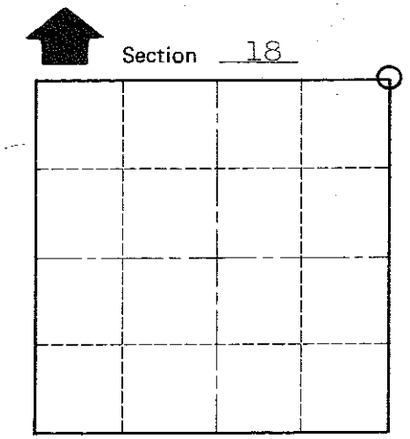

O = LOCATION CORNER

T 17 N R 4W

WISCONSIN

SURVEY CONTROL ORDER

Horizontal	
Vertical	

WISCONSIN COORDINATE SYSTEM

Corner	East (X)	North (Y)	Elevation (Z)	Zone
Control Sta. Name				

City, Village or Town Sparta

County of Monroe