U.S. LAND CORNER MAINTENANCE

Corner ID : SE Sec.36 , T17N-R2W

21702360000

DATE	CREW	MONUMENT TYPE
June 28, 2013	Zachariah P.Dechant Gary L. Dechant	Existing cast iron Harrison at fence corner

References:	Bearing	Distance
Set ¾" hexagon iron bar 3' east of 12" red oak, down 6"	S60E	23.41'
Set ¾"hexagon iron down 6"	S20W	17.95'
Set ¾"hexagon iron bar, down 6", 3' SW 6" maple	N46W	25.31'
Existing 11/16" iron bar in east-west fence	West	29.98'

Gary L Dechant

WISCONSIN
GARY L.
DECHANT
S-1744
CAMP
DOUGLAS, WI
LAND SURVEYOR

June 28, 2013

CERTIFICATE

I, Garold A. Sime, do hereby certify that on the 26th day of May 19 83, I found (evidence) ~~(no evidence)~~ of the Northwest corner of Section 6, T 16 N, R 1 W Fourth Principal Meridian, and I re-established said corner according to the Wisconsin Statutes as shown and described hereon.

Dated this 24th day of Jan. 19 84.

Garold A. Sime

Deputy County Surveyor

Title

CERTIFIED LAND CORNER

No. 13

21702360000

History of corner establishment since Original Government Survey

Fred Holden was here in April of 1907

Description of corner evidence found:

Accepted the existing 3-way fence corner as best available evidence.

COUNTY SURVEYOR FORM NO. 1

Description of corner and witness monuments, references and accessories used to perpetuate the original or re-established location of this corner:

Trees are double blazed and measurments are slope chained to a nail set in the side of the tree.

Witnesses to corner location:

Dallas Wilhite

Garold A. Sime

WISCONSIN GAROLD A. SIME S-1261 TOMAH, WIS. LAND SURVEYOR

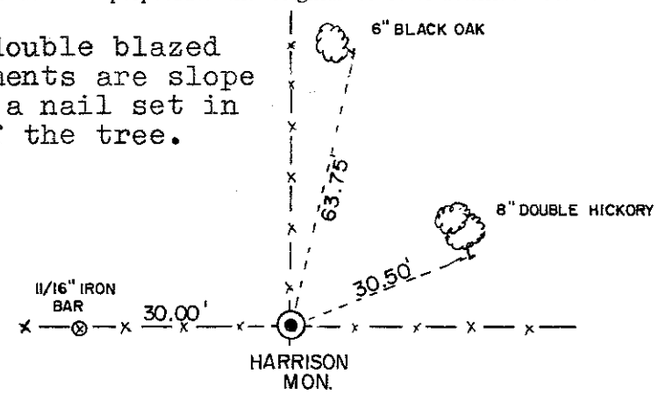

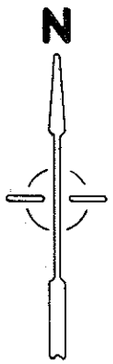

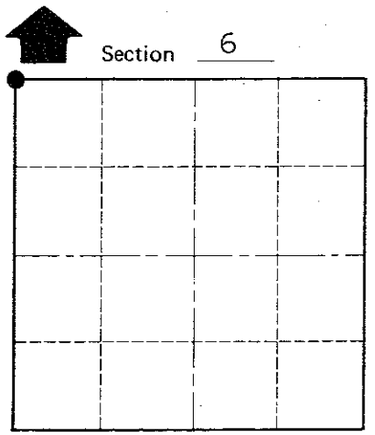

O = LOCATION CORNER

T 16 N R 1 W

WISCONSIN

Approved: HARLEY A. SIME
MONROE CO. SURVEYOR

SURVEY CONTROL ORDER

Horizontal	
Vertical	

WISCONSIN COORDINATE SYSTEM

	East (X)	North (Y)	Elevation (Z)	Zone
Corner				
Control Sta. Name				

~~City, Village~~ or Town Wilton

County of Monroe