

21702272000

I, Harley Sime do hereby certify that on the 29 day of April 1975, I found (evidence) (~~no evidence~~) of the EM corner of Section 27, T 17 N, R 2 W, Fourth Principal Meridian, and I re-established said corner according to the Wisconsin Statutes as shown and described hereon.

Dated this 6th day of Feb. 1978.

History of original corner establishment:

O.R.Dahl was at this corner in August of 1868.

Description of corner evidence found:

Found standard Harrison monument set at a three-way fence intersection by a previous survey; more than half of the monument was broken off; replaced it with a new Harrison Monument.

County Surveyor
Title

**Approved: HARLEY A. SIME
MONROE CO. SURVEYOR**

Description of corner and witness monuments, references and accessories used to perpetuate the original or re-established location of this corner:

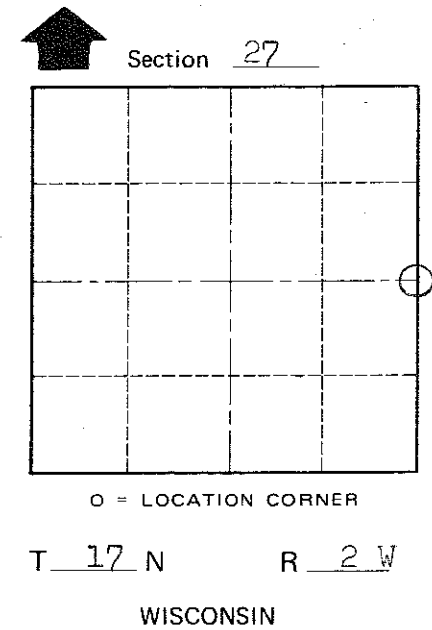
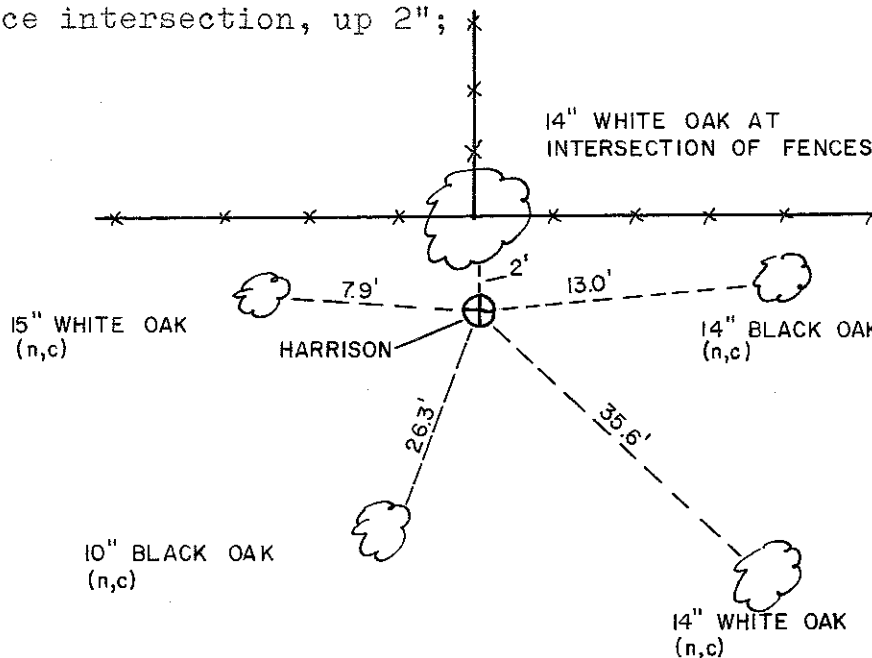
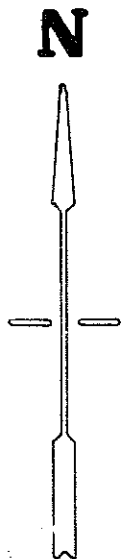

Set standard Harrison monument next to tree at fence intersection, up 2"; accessories shown below:

Witnesses to corner location:

K. Pritzlaff- Crew chief

W. Jung

D. Malliet



SURVEY CONTROL ORDER

Horizontal	_____
Vertical	_____

WISCONSIN COORDINATE SYSTEM

Corner	East (X)	North (Y)	Elevation (Z)	Zone
Control Sta. Name				

City, Village or Town Adrian

County of Monroe

COUNTY SURVEYOR FORM NO. 1