

CERTIFICATE

CERTIFIED LAND CORNER

No. 106

21702270020

I, Harley Sime, do hereby certify that on the 29 day of April, 1975, I found (evidence) (~~no evidence~~) of the S 1/4 corner of Section 27, T17 N, R 2 W Fourth Principal Meridian, and I re-established said corner according to the Wisconsin Statutes as shown and described hereon.

History of original corner establishment:

Dated this 6<sup>th</sup> day of Feb., 1978.

Description of corner evidence found:

Found 3/4" iron bar set in a previous survey at corner site; replaced with a Harrison monument. Distances to this corner fit pretty well with the previous survey and the rest of the section.

County Surveyor \_\_\_\_\_  
Title

**Approved: HARLEY A. SIME**  
**MONROE CO. SURVEYOR**

Description of corner and witness monuments, references and accessories used to perpetuate the original or re-established location of this corner:

Standard Harrison monument at fence intersection, up 3"; accessories shown below:

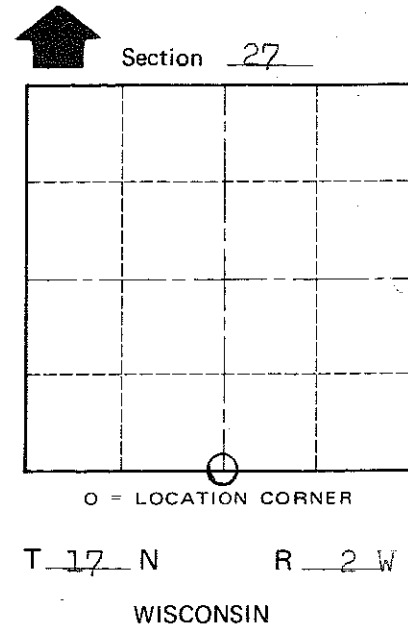
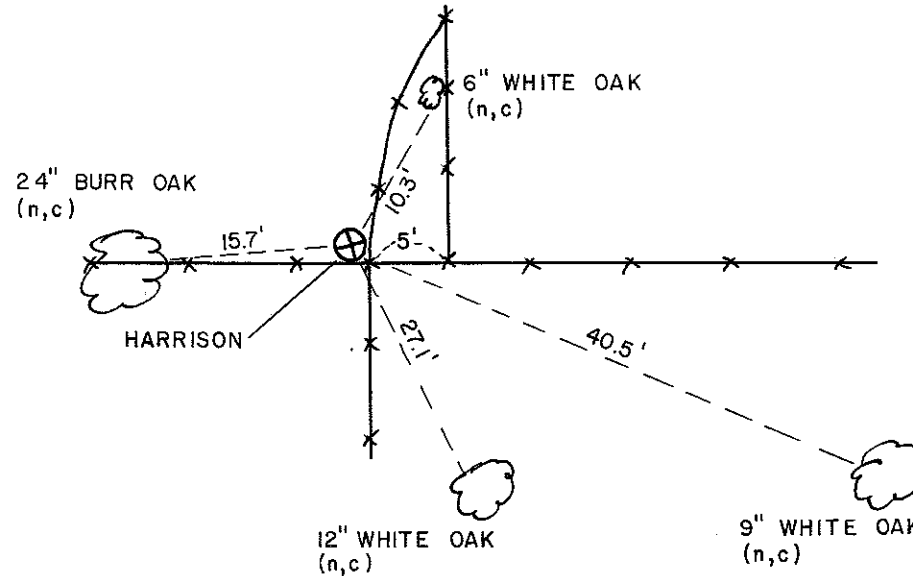
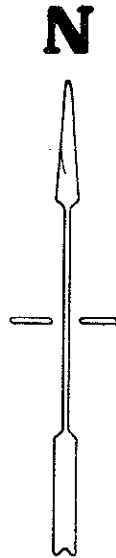
Witnesses to corner location:

K. Pritzlaff

W. Jung

D. Malliet

COUNTY SURVEYOR FORM NO. 1.



SURVEY CONTROL ORDER

Horizontal	_____
Vertical	_____

WISCONSIN COORDINATE SYSTEM

Corner	East (X)	North (Y)	Elevation (Z)	Zone
Control Sta. Name				

City, Village or Town Adrian

County of Monroe