CERTIFICATE

I, William C. Jung, do hereby certify that on the 3rd day of July 1978, I found ~~(evidence)~~ (no evidence) of the S¼ corner of Section 2, T 17 N, R 1 W Fourth Principal Meridian, and I re-established said corner according to the Wisconsin Statutes as shown and described hereon.

Dated this 11th day of Jan. 1979.

William C. Jung, R.L.S. 1323

Crew Chief, County Surveyor's Office
Title

# CERTIFIED LAND CORNER

No. 24

21701020020

History of original corner establishment:

No known recorded history since the original government survey.

Description of corner evidence found:

The corner was set on line with the SW corner and S1/16SW, and at a distance from the S1/16SW equal to the distance between the SW and S1/16SW.

COUNTY SURVEYOR FORM NO. 1

Description of corner and witness monuments, references and accessories used to perpetuate the original or re-established location of this corner:

Witnesses to corner location:

W. Jung

G. Dechant

WISCONSIN WILLIAM C. JUNG S-1323 TOMAH, WIS. LAND SURVEYOR 1/11/79

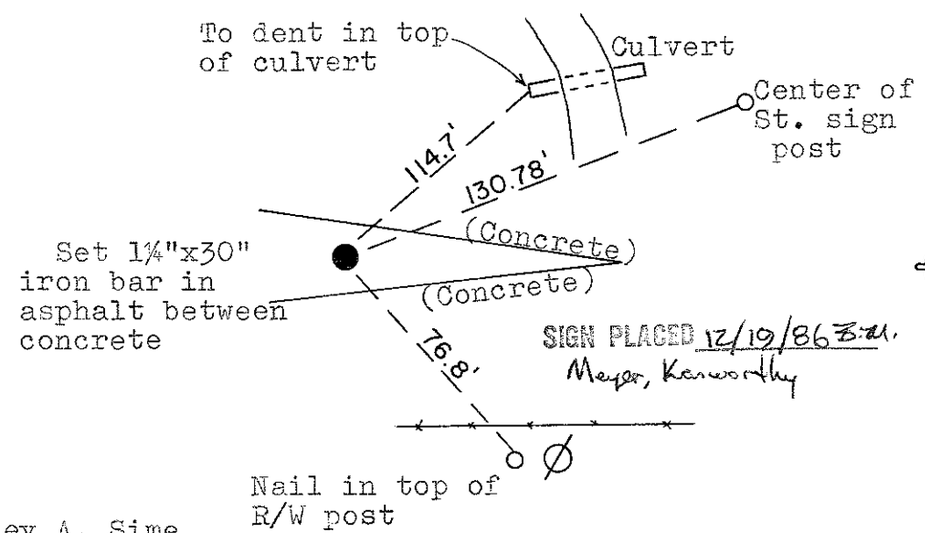





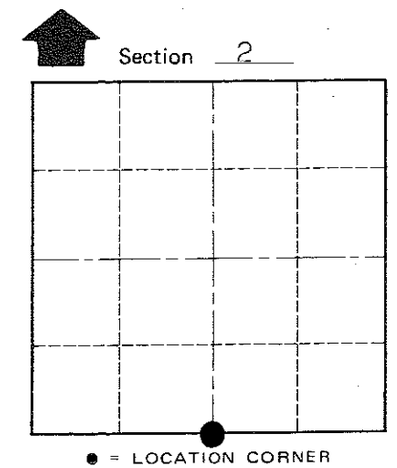


T 17 N R 1 W

WISCONSIN

SURVEY CONTROL ORDER

| | |
|---|---|
| Horizontal | |
| Vertical | |

Approved by: Harley A. Sime
County Surveyor

WISCONSIN COORDINATE SYSTEM

| | East (X) | North (Y) | Elevation (Z) | Zone |
|---|---|---|---|---|
| Corner | | | | |
| Control Sta. Name | | | | |

City, Village or Town Tomah

County of Monroe