2160501000

U. S. PUBLIC LAND SURVEY MONUMENT RECORD

SECTION 1 T 16 N, R 5 W, TOWN OF BANGOR

LA CROSSE COUNTY

SW Corner, Sec. 6-T16N-R4W

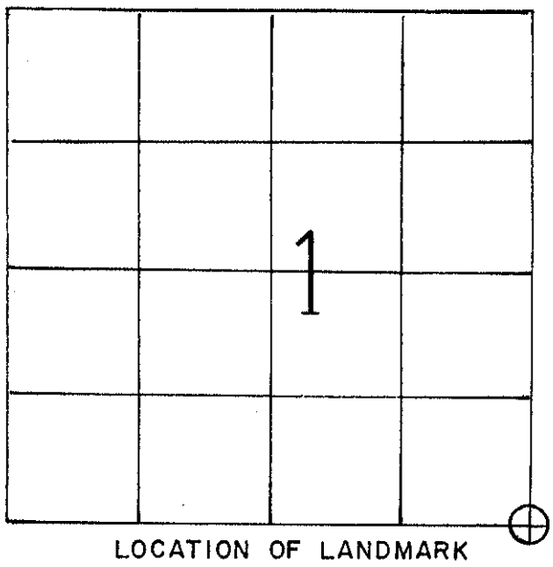

LOCATION OF LANDMARK

WISCONSIN COORDINATE SYSTEM
North
East
Theta Angle
Horiz. Order
Vert. Order
TYPE OF LANDMARK Exist. Harrison marker.
BEARINGS ARE REFERENCED TO

Crew: William C. Jung
Peter F. Follansbee

Date: 10/12/93

Describe any record evidence, monument evidence, testimonial evidence or any other material evidence you considered and whether the monument was found or restored through acceptance of an obliterated evidence location.

I found a Harrison marker set by me in previous survey work and took new ties.

Describe or show any material discrepancy between the location of the restored corner and that of the corner previously restored or reestablished.

None Known.

33

21605010000

RECORD OF DURABLE WITNESS MONUMENTS

NO	DESCRIPTION	BEARING	DISTANCE
1	Center of top of phone box.	Southwesterly ±	84.03 Ft.
2	15" x 5' concrete GPS monument with brass cap.	North ±	28.72 Ft.
3	Ex. nail & cap in a power pole.	Northeasterly ±	66.30 Ft.
4	Existing 3/4" Iron Bar.	South ±	25.28 Ft.

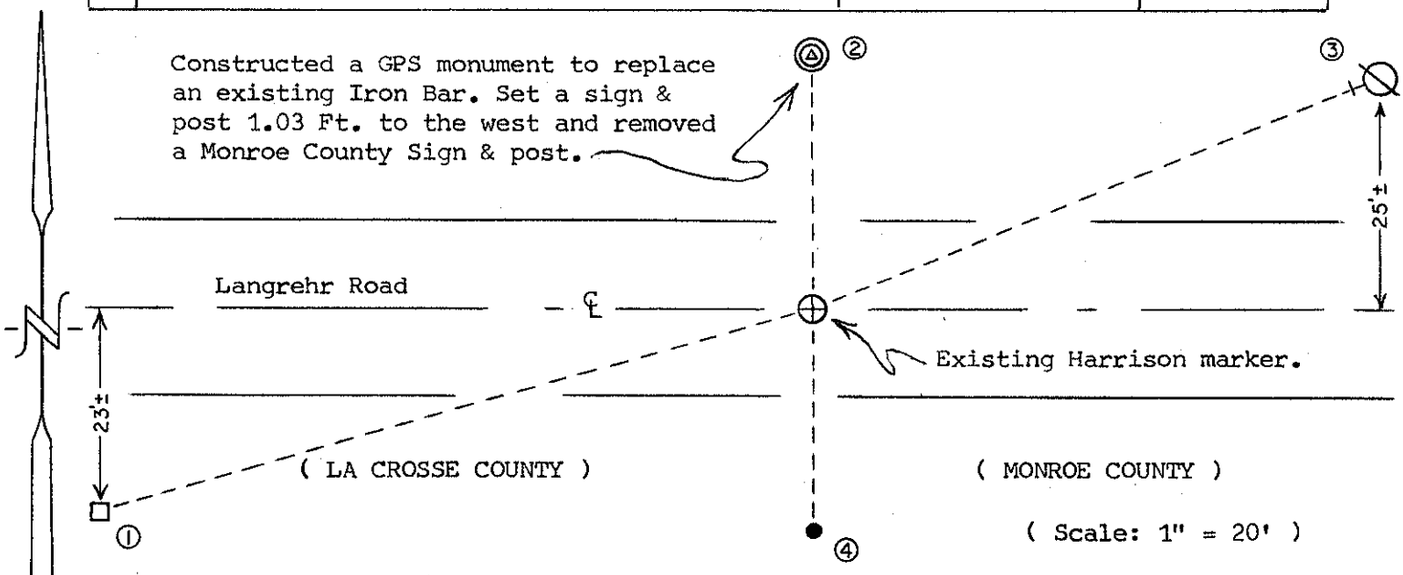

PLAN VIEW DRAWING OF REFERENCE TIES

MAP SHOWING DISTANCE AND DIRECTION TO OTHER PUBLIC LAND SURVEY CORNERS USED FOR REESTABLISHING THE CORNER

No section measurements were made by me at this time. The position of this corner was confirmed by previous survey work.

I, William C. Jung, County Surveyor
HEREBY CERTIFY THAT THE CORNER LOCATION SHOWN ON THIS RECORD WAS DETERMINED BY ME OR UNDER MY DIRECTION AND CONTROL AND THAT THIS U. S. PUBLIC LAND SURVEY MONUMENT RECORD IS CORRECT AND COMPLETE TO THE BEST OF MY KNOWLEDGE AND BELIEF.

William C. Jung — 3/6/95
Signature — Date

WISCONSIN
WILLIAM C. JUNG
S-1323
ONALASKA, WIS.
LAND SURVEYOR

Seal

CERTIFICATE

I, William C. Jung, do hereby certify that on the 17th day of November 19 81, I found (evidence) ~~(no evidence)~~ of the Southwest corner of Section 6, T 16 N, R 4 W Fourth Principal Meridian, and I re-established said corner according to the Wisconsin Statutes as shown and described hereon.

Dated this 19th day of Nov. 19 81.

William C. Jung

R. L. S. 1323
Title

William C. Jung

COUNTY SURVEYOR FORM NO. 1

CERTIFIED LAND CORNER

No. 33

History of corner establishment since Original Government Survey

I used this point as the section corner in a survey done by myself in August of 1980.

Description of corner evidence found:

Found a railroad spike set by me at the occupied corner in August of 1980. Measurements to the North, West, and East indicate that this point fits the existing conditions very well. I accepted this occupied corner as the best availabel evidence of the original government corner.

Description of corner and witness monuments, references and accessories used to perpetuate the original or re-established location of this corner:

Witnesses to corner location:

Jung

Dechant

Pietz

WISCONSIN WILLIAM C. JUNG S-1323 TOMAH, WIS. LAND SURVEYOR

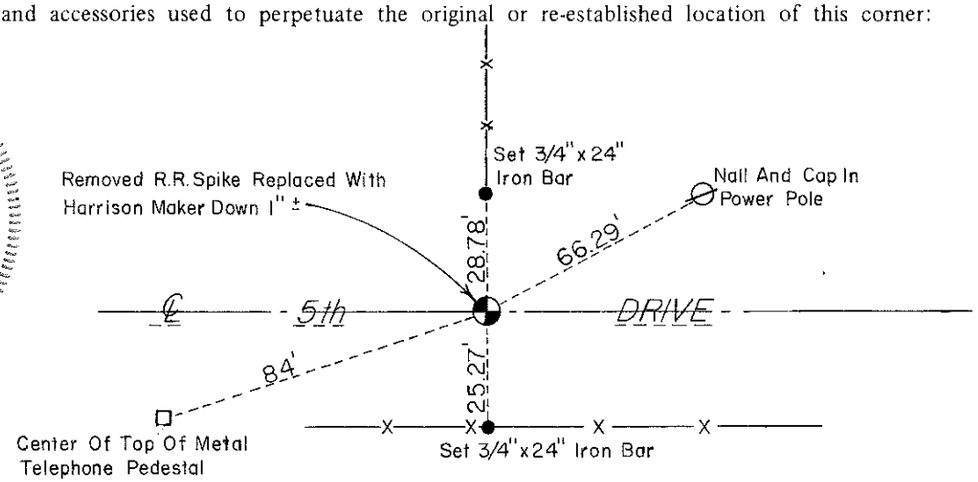

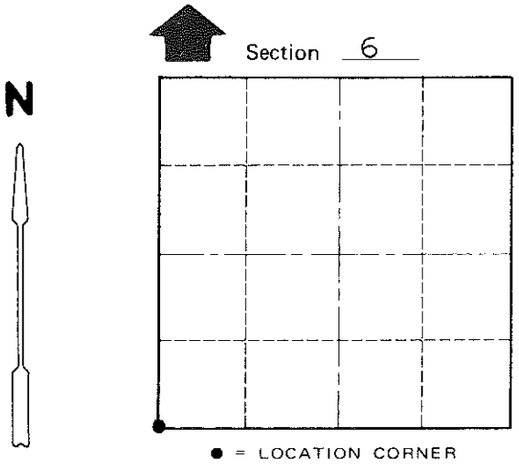

T 16 N R 4 W

WISCONSIN

Approved: HARLEY A. SIME
MONROE CO. SURVEYOR

SURVEY CONTROL ORDER

Horizontal	
Vertical	

WISCONSIN COORDINATE SYSTEM

	East (X)	North (Y)	Elevation (Z)	Zone
Corner				
Control Sta. Name				

~~City Village or~~ Town Leon

County of Monroe

Wisconsin