

21602360000

I, Bryan H. Meyer, do hereby certify that on the 11th day of November 1983, I found (evidence) ~~no evidence~~ of the Northeast corner of Section 1, T 15 N, R 2 W Fourth Principal Meridian, and I re-established said corner according to the Wisconsin Statutes as shown and described hereon.

Dated this 19th day of Dec. 1983.

Bryan H. Meyer


Deputy County Surveyor
Title

History of corner establishment since Original Government Survey

Fred A. Holden was here in February of 1908.

Description of corner evidence found:

Accepted brace post with braces North and East as the best available evidence.



COUNTY SURVEYOR FORM NO. 1

Description of corner and witness monuments, references and accessories used to perpetuate the original or re-established location of this corner:

Crew: Meyer, Perrigo
Date: November 11, 1983 - 12:45 P.M.
Weather: P. Cloudy, Windy, 30°±.
Witnesses to corner location:

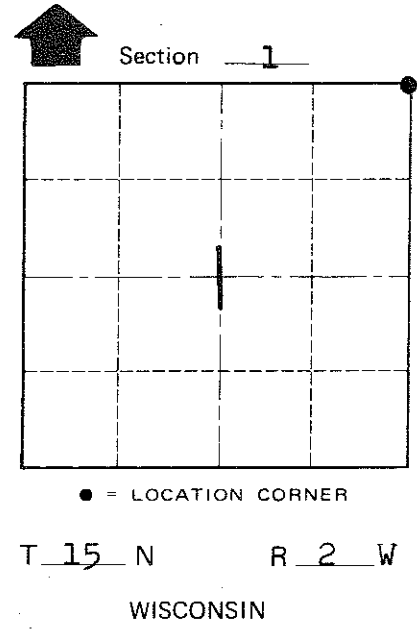
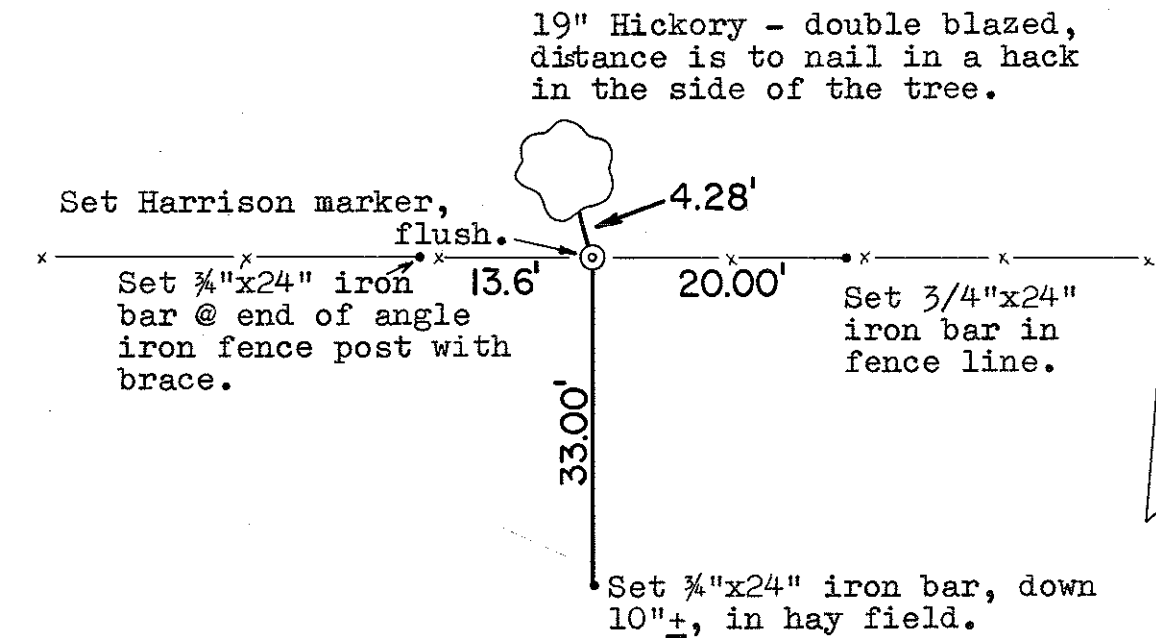
Bryan H. Meyer

Dennis Perrigo

APPROVED: Harley A. Sime
Monroe County Surveyor

SURVEY CONTROL ORDER

Horizontal	_____
Vertical	_____



WISCONSIN COORDINATE SYSTEM

Corner	East (X)	North (Y)	Elevation (Z)	Zone
Control Sta. Name				

~~Village of~~ Town of Sheldon
County of Monroe