


CERTIFICATE

CERTIFIED LAND CORNER

No. 79

21602232000



I, Bryan H. Meyer, do hereby certify that on the 26th day of June 1985, I found (evidence) ~~XXXXXXXXXX~~ of the East 1/4 corner of Section 23, T 16 N, R 2 W Fourth Principal Meridian, and I re-established said corner according to the Wisconsin Statutes as shown and described hereon.

History of corner establishment since Original Government Survey

Nothing recorded.

Description of corner evidence found:

I accepted the two-way fence corner as the best available evidence.

Dated this 10th day of Feb. 1986.

Bryan H. Meyer

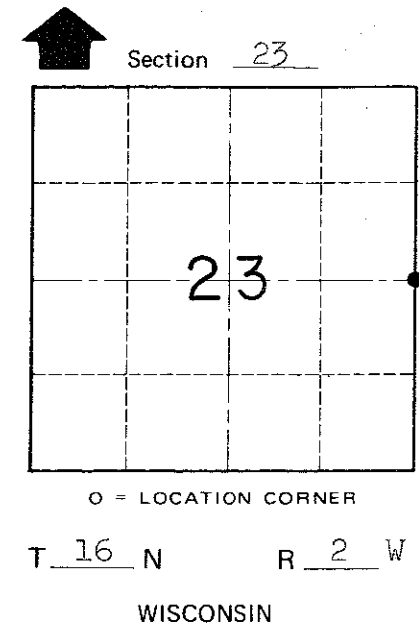
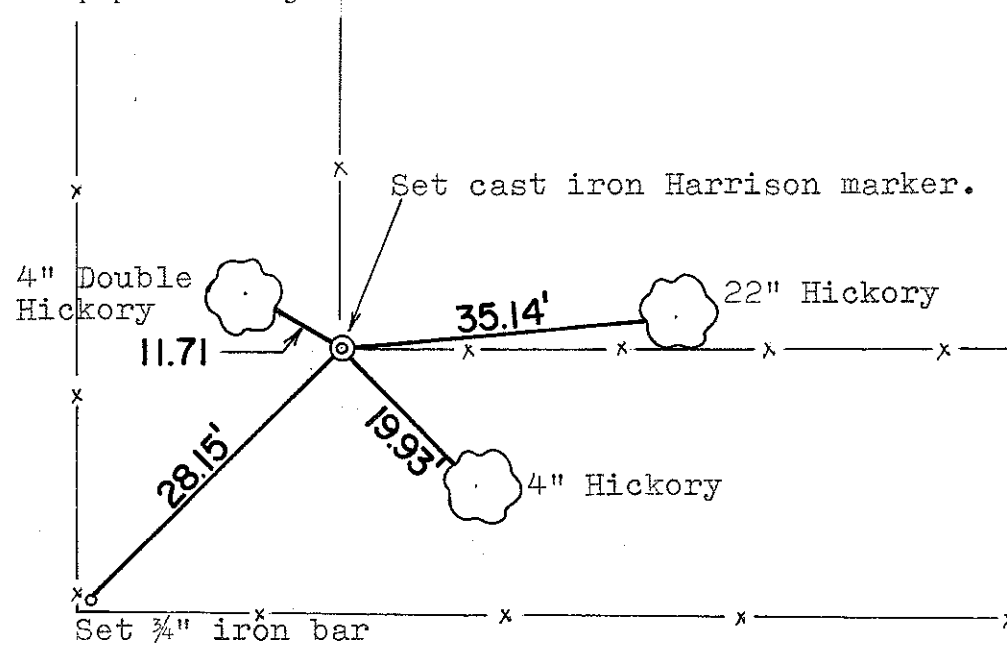
Deputy County Surveyor
Title

COUNTY SURVEYOR FORM NO. 1

Description of corner and witness monuments, references and accessories used to perpetuate the original or re-established location of this corner:

Crew: Wilhite, Lund
Date: June 26, 1985
Weather: Humid, 80°±
Witnesses to corner location:

Bryan H. Meyer
Dallas Wilhite
James Lund



The three trees shown are double blazed; the distance shown to each is to a nail set in a hack in the side of the tree.

SURVEY CONTROL ORDER

Horizontal	_____
Vertical	_____

WISCONSIN COORDINATE SYSTEM

Corner	East (X)	North (Y)	Elevation (Z)	Zone
Control Sta. Name				

~~City/Village of~~ Town of Ridgeville
County of Monroe