


CERTIFICATE

CERTIFIED LAND CORNER

No. 62

21602130020



I, Bryan H. Meyer, do hereby certify that on the 26th day of June, 1985, I found (evidence) ~~the evidence~~ of the North 1/4 corner of Section 24, T 16 N, R 2 W Fourth Principal Meridian, and I re-established said corner according to the Wisconsin Statutes as shown and described hereon.

Dated this 10th day of Feb. 1986.

Bryan H. Meyer
Deputy County Surveyor
Title

History of corner establishment since Original Government Survey

Nothing recorded.

Description of corner evidence found:

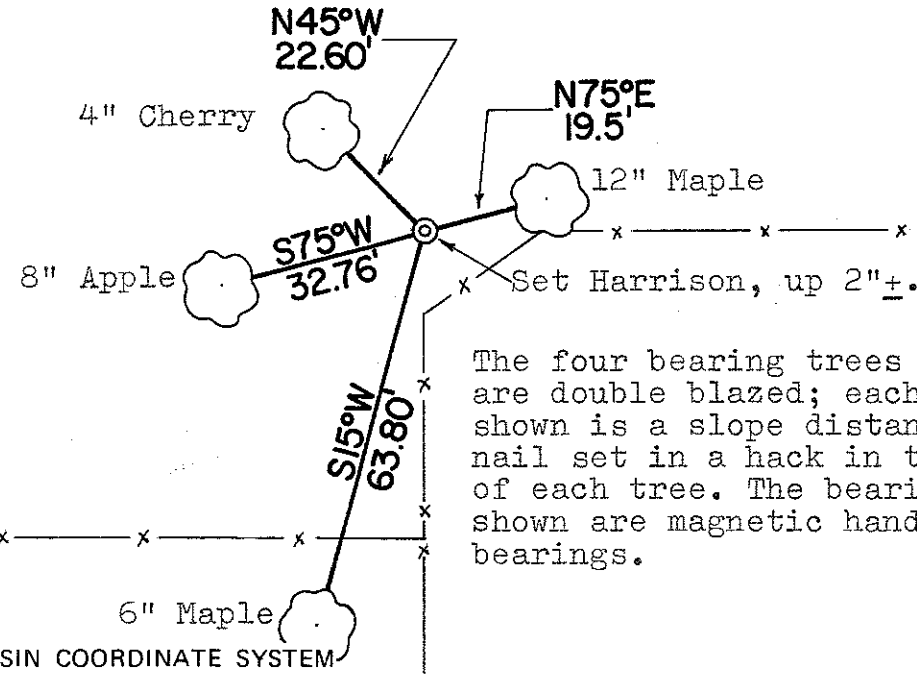
I accepted the intersection of fences from the East and South as the best available evidence.

Description of corner and witness monuments, references and accessories used to perpetuate the original or re-established location of this corner:

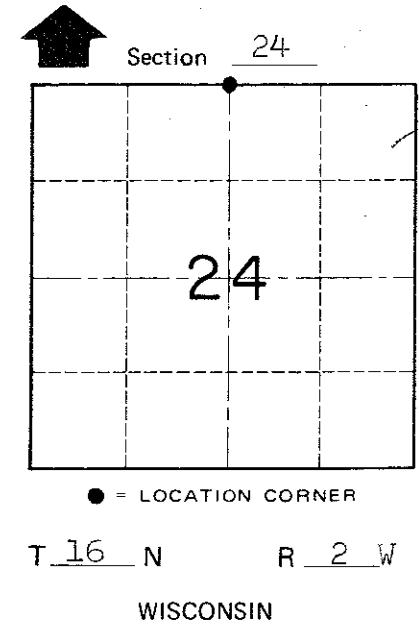
Crew: Wilhite, Lund
Date: June 26, 1985
Weather: P. Cloudy, 80°±
Witnesses to corner location:

Dallas Wilhite
James Lund
Bryan H. Meyer

COUNTY SURVEYOR FORM NO. 1



The four bearing trees shown are double blazed; each distance shown is a slope distance to a nail set in a hack in the side of each tree. The bearings shown are magnetic hand compass bearings.



SURVEY CONTROL ORDER

Horizontal	_____
Vertical	_____

Corner	East (X)	North (Y)	Elevation (Z)	Zone
Control Sta. Name				

~~City, Village or~~ Town of Ridgeville
County of Monroe