#109

ROMPORTL # 21503290000

U. S. PUBLIC LAND SURVEY MONUMENT RECORD

SECTION 29, T15N, R3W, TOWN OF JEFFERSON
MONROE COUNTY, WISCONSIN

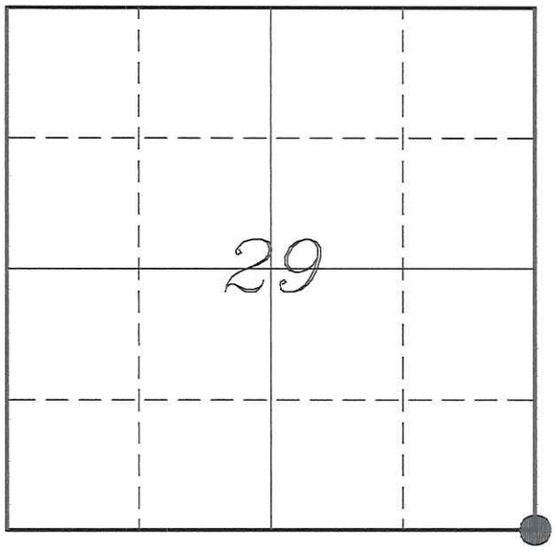

LOCATION OF LANDMARK

MONROE COUNTY COORDINATE SYSTEM	
Northing	0.00
Easting	0.00
Datum	NAD 1983 (2011)
Elevation	
Datum	

TYPE OF LANDMARK:

Set 1 1/4" x 18" Iron Rod

BEARINGS ARE REFERENCED TO:

Monroe County Coordinates

Wtinesses: Laurence E Johns III
Larry Handschy

Date: 20 March 2015

Describe any record evidence, monument evidence, testimonial evidence or any other material evidence you considered and whether the monument was found or restored through acceptance of an obliterated evidence location.

The two trees to the Southwest as shown on Jung's tie sheet still exist. Those two trees are not shown on the sketch but were found to agree with the location of this re-established corner.

The coordinates shown on the highway plat match those recorded by the Monroe County Conservation Department.

I re-established this corner based on the recorded coordinates and the verified that location with the surveys in the area.

Describe or show any material discrepancy between the location of the restored corner and that of the corner previously restored or re-established.

Henry Maddin established this corner in January 1846.

Fred Holden was at this corner, in May 1901, during a survey in Section 32. He shows that he set an iron bar.

William Jung was at this corner, in December 1981. He shows that he set a PK Nail and prepared a tie sheet. His tie sheet says a Harrison to be set at a later date.

Rodney Maxwell was at this corner, in July 2005, during a survey in Section 28. He shows finding a PK Nail.

Jonathan Schmitz was at this corner, in June 2014, during a survey in Section 29.

During the summer of 2014 this corner was destroyed during a highway widening project for STH '33'

#109

RECORD OF DURABLE WITNESS MONUMENTS

NO	DESCRIPTION	BEARING	DISTANCE
1	Set 3/4" x 18" Iron Rod 1' East of a Phone Pedestal	N 72°11'08" W	181.84'
2	Set 3/4" x 18" Iron Rod 1' South of a Right-of-Way Sign	N 01°08'11" W	51.28'
3	Set 3/4" x 18" Iron Rod 1' West of a 36" Elm	S 10°54'51" E	100.60'
4	Set 3/4" x 18" Iron Rod 1' East of a Phone Pedestal	S 81°06'28" W	170.58'

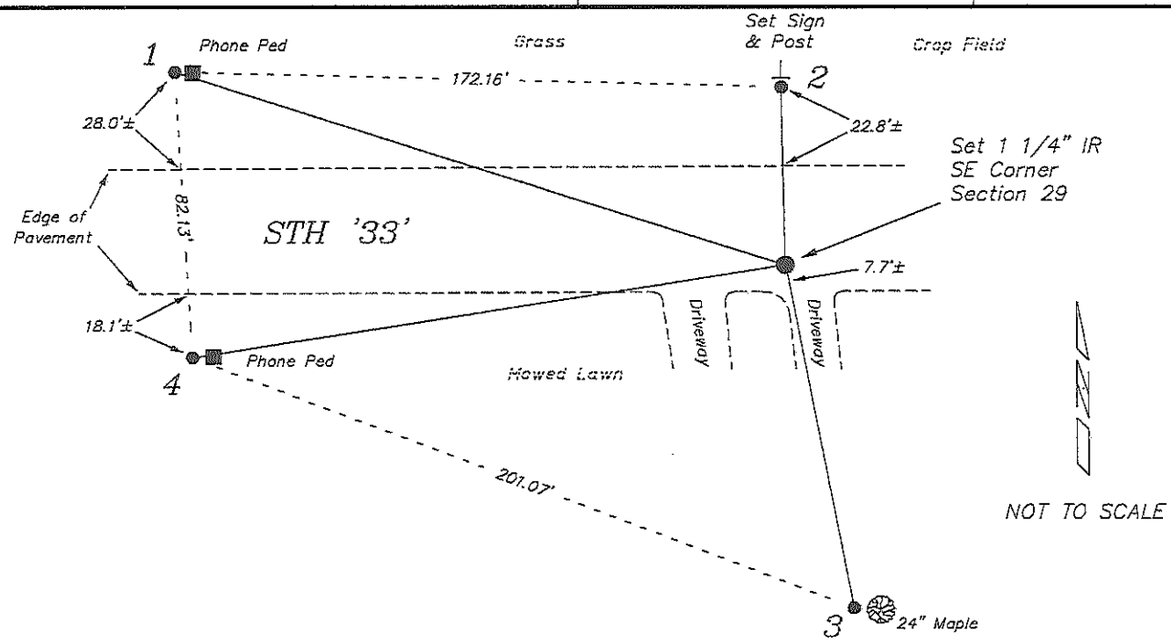

PLAN VIEW DRAWING OF REFERENCE TIES

Map Showing Distance And Direction To Other Public Land Survey Corners Used For Re-Establishing The Corner

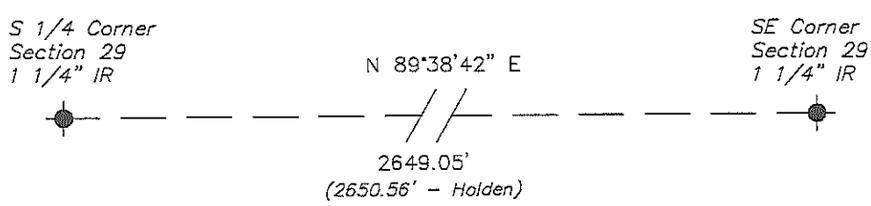

I, Laurence E Johns III RLS 2804, Professional Land Surveyor, herby certify that the corner location shown on this record was determined by me or under my direction and control, and that this U.S. Public Land Survey Monument Record is correct and complete to the best of my knowledge and belief.

Laurence E Johns III PLS 2804
Eagle Ridge Surveying
PO Box 213
Wilton, Wisconsin
20 March 2015

WISCONSIN
LAURENCE E. JOHNS III
S-2804
WILTON, WISCONSIN
LAND SURVEYOR

20 MAR 15

CERTIFICATE

I, William C. Jung, do hereby certify that on the 22nd day of December 19 81, I found ~~(evidence)~~ (no evidence) of the Northwest corner of Section 33, T 15 N, R 3 W Fourth Principal Meridian, and I re-established said corner according to the Wisconsin Statutes as shown and described hereon.

Dated this 24th day of Dec. 19 81.

William C. Jung

Registered Land Surveyor 1323
Title

William C. Jung

CERTIFIED LAND CORNER

No. 109

21503290000

History of corner establishment since Original Government Survey

Holden set an iron bar at this corner in May of 1901.

Description of corner evidence found: I could not find Holden's iron bar. It was probably destroyed during road construction. I set the corner on line with an old fence line to the North and with the occupied line to the South, and at a distance from the West 1/16 Southwest corner of Section 28, equal to the distance between the West 1/16 Southwest and West ¼ corners of Section 28. The distance West to the North ¼ of Section 32 is split exactly even at the North 1/16 Northeast of Section 32, by a fence going to the South. The distance East to the North ¼ corner of Section 33 is longer than the original notes, but that seems to be a consistent pattern in this township.

COUNTY SURVEYOR FORM NO. 1

Description of corner and witness monuments, references and accessories used to perpetuate the original or re-established location of this corner:

Witnesses to corner location:

Jung

Dechant

Meyer

WISCONSIN
WILLIAM C. JUNG
S-1323
TOMAH, WIS.
LAND SURVEYOR

Approved: HARLEY A. SIME
MONROE CO. SURVEYOR

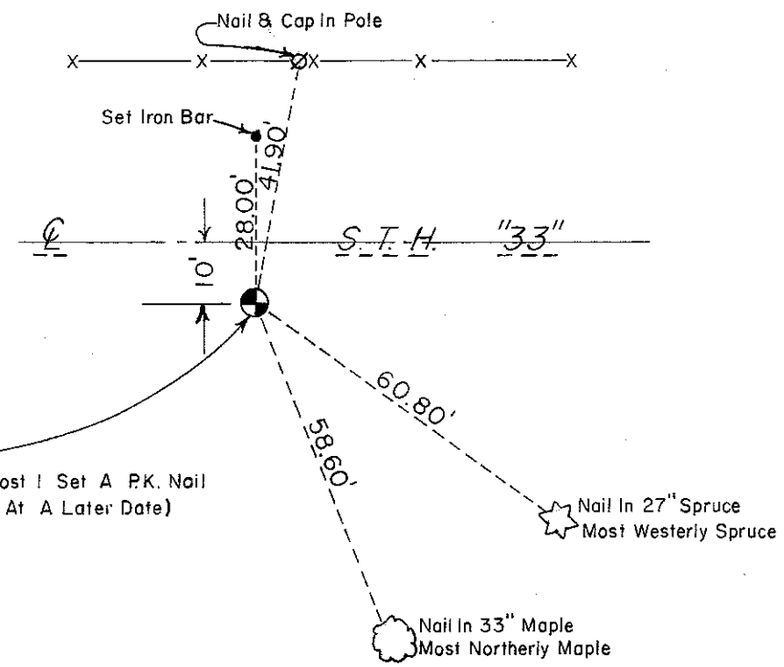

N

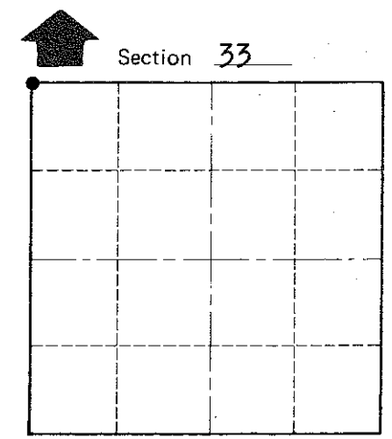

O = LOCATION CORNER

T 15 N R 3 W

WISCONSIN

SURVEY CONTROL ORDER

Horizontal	
Vertical	

WISCONSIN COORDINATE SYSTEM

	East (X)	North (Y)	Elevation (Z)	Zone
Corner				
Control Sta. Name				

~~City, Village or~~ Town Jefferson

County of Monroe
Wisconsin