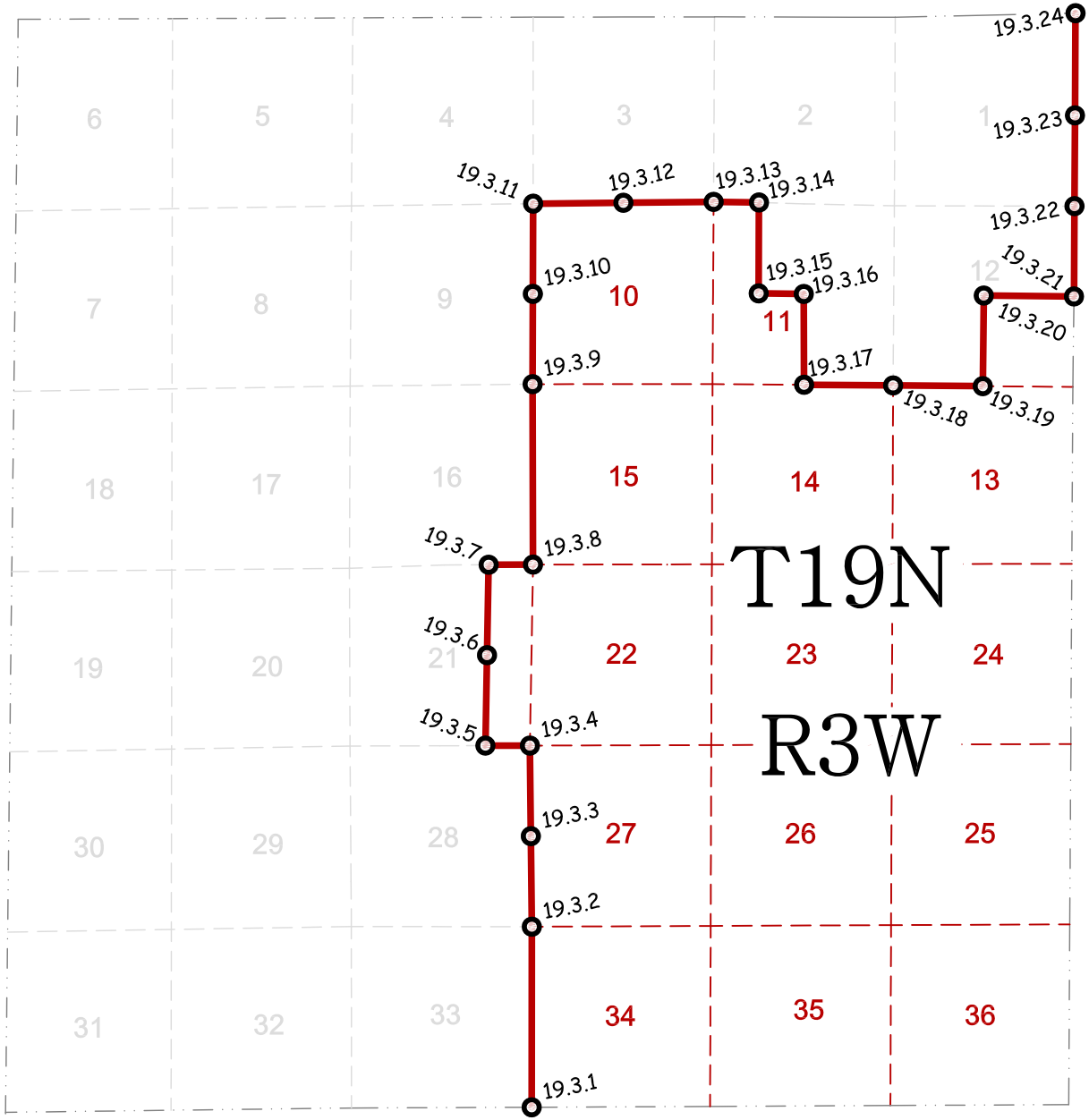

2013 Fort McCoy boundary monuments of Township 19 North, Range 3 West New Lyme

LEGEND

○	Boundary monument
19.3.X	"X" Denotes proceeding page number

CERTIFICATE

I, Nicholas M. Hillmer, do hereby certify that this document and the data contained herein was prepared by me or under my direct supervision and that I am a duly Licensed Land Surveyor under the laws of the State of Wisconsin.

Dated this 23rd day of May, 2013

Nicholas M. Hillmer, P.L.S. 2909
Anderson Engineering of Minnesota, LLC.

CERTIFIED LAND CORNER

No. 21903330000

History of corner established since Original Government Survey

Holden set an iron pipe at this corner in 1902. Keach set a stone at this corner in May of 1904. The 1940's McCoy boundary notes show a corner at this location. In June of 1991 William Jung set a Harrison monument over a large field stone per Keach's old survey notes.

Description of evidence found

On August 9th, 2012, Anderson Engineering of Minnesota located the Harrison monument flush with the ground on the southwest side of a 4 inch square wood post.

Description of corner and witness monuments, references and accessories used to perpetuate the original or re–established location of this corner:

Witnesses to corner location:

Nick Hillmer
Josh Oslund
Dan Greenwald

MONROE COUNTY
COORDINATE SYSTEM
NAD 1983 (2007)

HARRISON MONUMENT
Northing (Y) 426114.21
Easting (X) 647009.98

Base Station – 22 182W
Northing (Y) 408053.25
Easting (X) 679287.00

All distances are shown in U.S. Survey Feet.
Ties are to 60D nails set in trees.
Bearings are for tie reference purposes only.
Coordinates were derived from RTK GNSS procedures.

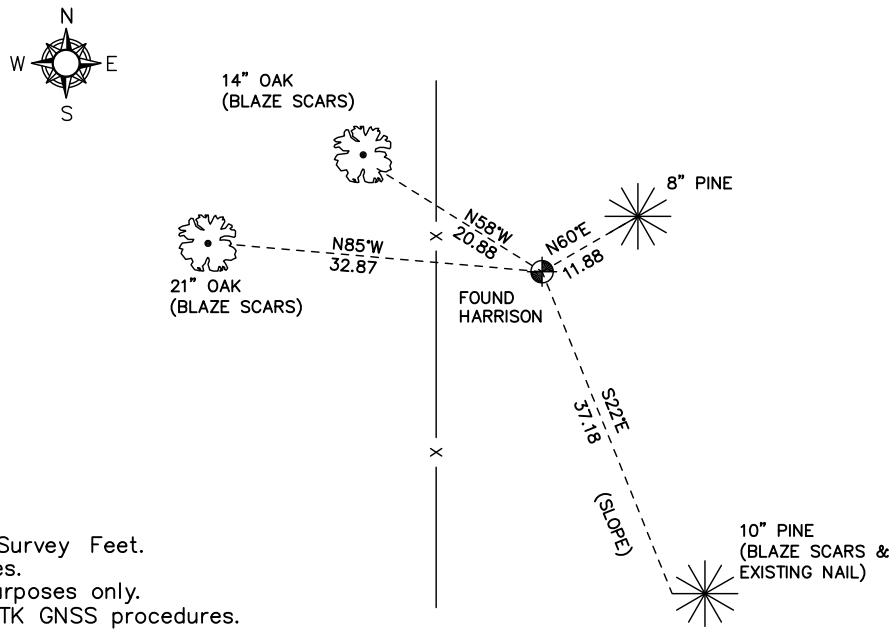

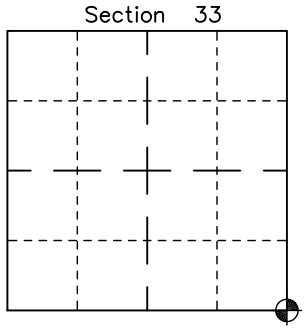

= LOCATION CORNER

Corner I.D. SE 33

T 19 N R 3 W

Town of New Lyme

Monroe County, WI.

CERTIFICATE

I, Nicholas M. Hillmer, do hereby certify that this document and the data contained herein was prepared by me or under my direct supervision and that I am a duly Licensed Land Surveyor under the laws of the State of Wisconsin.

Dated this 23rd day of May, 2013

Nicholas M. Hillmer, P.L.S. 2909
Anderson Engineering of Minnesota, LLC.

CERTIFIED LAND CORNER

No. 21903280000

History of corner established since Original Government Survey

In 1903 Fred Holden re–established this corner. In May of 1904 Keach set a stone here. In March of 1910 Holden adjusted the stone north. On November 9, 1945, Fort McCoy surveyors set a 2 inch iron pipe here with witness markers 50 feet north and south. On November 30th, 1982, William Jung found the pipe buried and bent over. He also found the McCoy witness marker to the south. Jung replaced the pipe with a Harrison monument and set a 4x4 post 6 inches to the southwest of the corner.

Description of evidence found

On August 9, 2012, Anderson Engineering of Minnesota located the Harrison monument flush with the ground and 5 feet west of a berm.

Description of corner and witness monuments, references and accessories used to perpetuate the original or re–established location of this corner:

Witnesses to corner location:

Nick Hillmer
Josh Oslund
Dan Greenwald

MONROE COUNTY
COORDINATE SYSTEM
NAD 1983 (2007)

HARRISON MONUMENT
Northing (Y) 431404.16
Easting (X) 647014.36

Base Station – 22 182W
Northing (Y) 408053.25
Easting (X) 679287.00

All distances are shown in U.S. Survey Feet.
Ties are to 60D nails set in trees.
Bearings are for tie reference purposes only.
Coordinates were derived from RTK GNSS procedures.

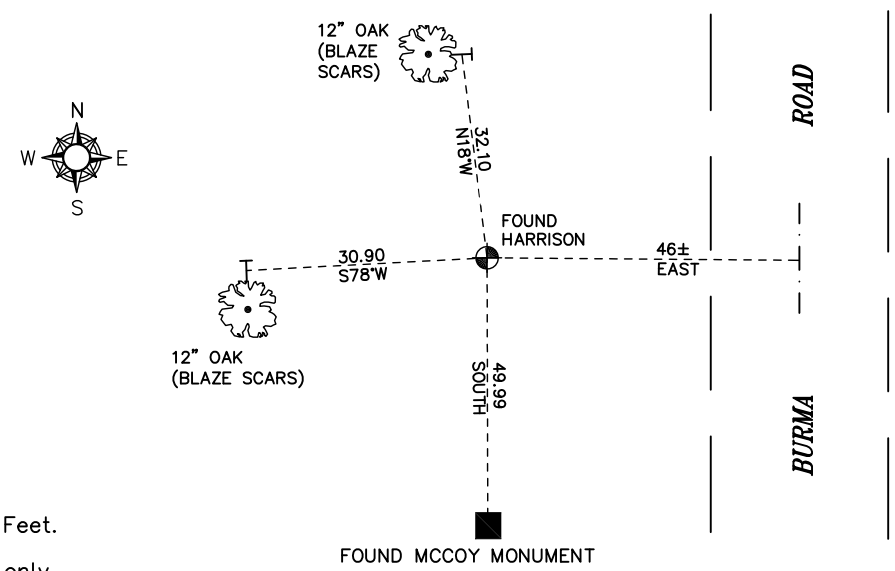

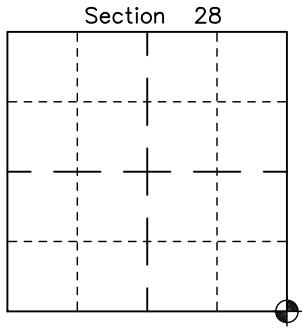

= LOCATION CORNER

Corner I.D. SE 28

T 19 N R 3 W

Town of New Lyme

Monroe County, WI.

CERTIFICATE

I, Nicholas M. Hillmer, do hereby certify that this document and the data contained herein was prepared by me or under my direct supervision and that I am a duly Licensed Land Surveyor under the laws of the State of Wisconsin.

Dated this 23rd day of May, 2013

Nicholas M. Hillmer, P.L.S. 2909
Anderson Engineering of Minnesota, LLC.

CERTIFIED LAND CORNER

No. 21903282000

History of corner established since Original Government Survey

In December of 1983 William Jung set a Harrison monument by single proportionate measurement from the northeast and southeast corners of Section 28.

Description of evidence found

On August 9th, 2012, Anderson Engineering of Minnesota located the Harrison monument flush with the ground.

Description of corner and witness monuments, references and accessories used to perpetuate the original or re–established location of this corner:

Witnesses to corner location:

Nick Hillmer
Josh Oslund
Dan Greenwald

MONROE COUNTY
COORDINATE SYSTEM
NAD 1983 (2007)

MCCOY MONUMENT
Northing (Y) 434056.34
Easting (X) 646985.65

Base Station – 22 182W
Northing (Y) 408053.25
Easting (X) 679287.00

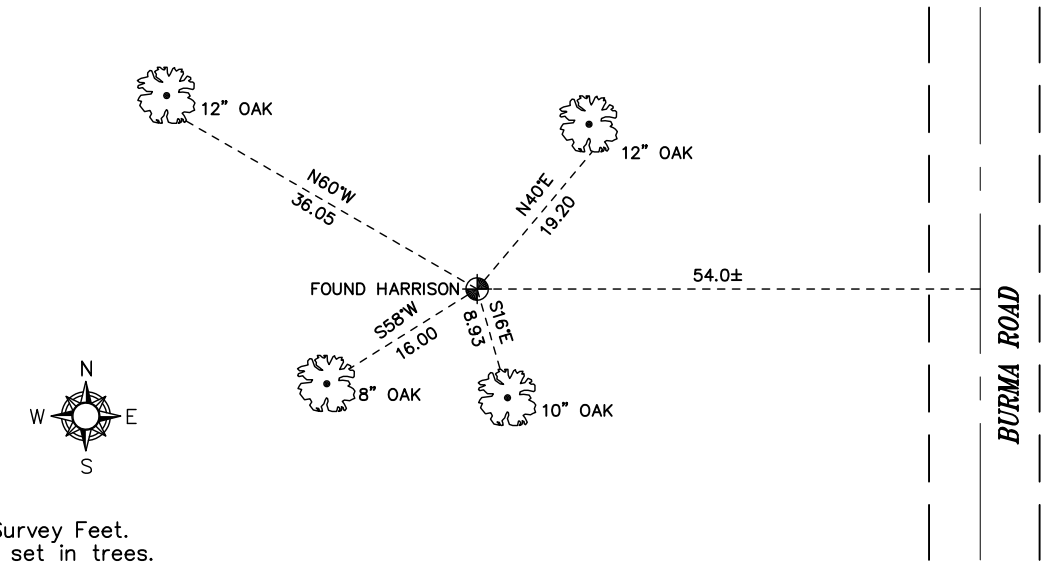

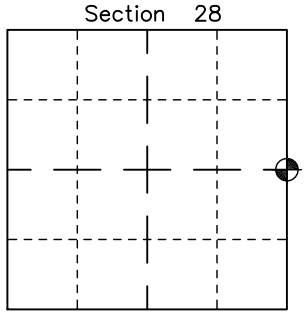

= LOCATION CORNER

Corner I.D. E 1/4 28
T 19 N R 3 W
Town of New Lyme
Monroe County, WI.

All distances shown in U.S. Survey Feet.
Ties are made to 60 D Nails set in trees.
Bearings are for tie reference purposes only.
Coordinates derived from RTK GNSS procedures.

CERTIFICATE

I, Nicholas M. Hillmer, do hereby certify that this document and the data contained herein was prepared by me or under my direct supervision and that I am a duly Licensed Land Surveyor under the laws of the State of Wisconsin.

Dated this 23rd day of May, 2013

Nicholas M. Hillmer, P.L.S. 2909
Anderson Engineering of Minnesota, LLC.

CERTIFIED LAND CORNER

No. 21903210000

History of corner established since Original Government Survey

In November of 1909 Keach re–established this corner and set a stone. The 1940's McCoy boundary notes show a corner at this location. On December 14th, 1982, William Jung found a McCoy boundary marker at the corner. Jung left the monument up 1.5 feet in a built mound and set a 3 1/2 inch square post to the southwest of the corner.

Description of evidence found

On August 7th, 2012, Anderson Engineering of Minnesota located the McCoy monument, a 4 inch U.S. Army Corps of Engineers survey control mark disk set in concrete. The monument was found leaning and was uprighted and verified per Jung's only remaining bearing tree.

Description of corner and witness monuments, references and accessories used to perpetuate the original or re–established location of this corner:

Witnesses to corner location:

Nick Hillmer
Josh Oslund
Dan Greenwald

MONROE COUNTY
COORDINATE SYSTEM
NAD 1983 (2007)

MCCOY MONUMENT
Northing (Y) 436708.30
Easting (X) 646957.43

Base Station – 22 182W
Northing (Y) 408053.25
Easting (X) 679287.00

All distances shown in U.S. Survey Feet.
Ties are to 60D nails set in trees.
Bearings are for tie reference purposes only.
Coordinates derived from RTK GNSS procedures.

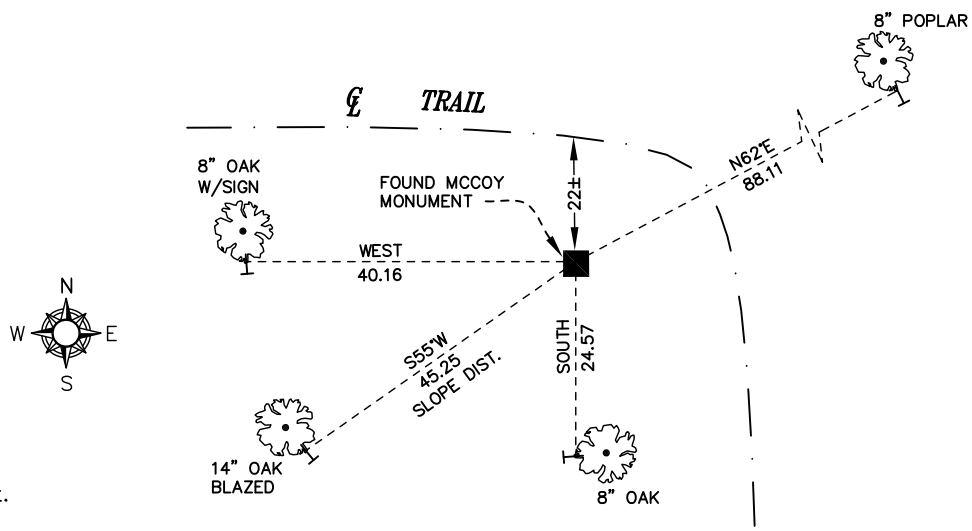

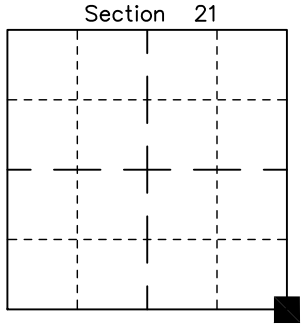

■ = LOCATION CORNER
Corner I.D. SE 21
T 19 N R 3 W
Town of New Lyme
Monroe County, WI.

CERTIFICATE

I, Nicholas M. Hillmer, do hereby certify that this document and the data contained herein was prepared by me or under my direct supervision and that I am a duly Licensed Land Surveyor under the laws of the State of Wisconsin.

Dated this 23rd day of May, 2013

Nicholas M. Hillmer, P.L.S. 2909
Anderson Engineering of Minnesota, LLC.

CERTIFIED LAND CORNER

No. 21903210010

History of corner established since Original Government Survey

The 1940's McCoy boundary notes show a corner at this location.

Description of evidence found

On August 9th, 2012, Anderson Engineering of Minnesota located a McCoy monument, a 4 inch U.S. Army Corps of Engineers survey control mark disk set in concrete 9 inches above grade. The concrete is stamped US on the west side. The monument was not accepted as the corner. On April 25th, 2013, Anderson Engineering of Minnesota set a 30 inch Berntsen aluminum dig monument with a 3 1/4 inch aluminum cap, stamped "FORT MCCOY BOUNDARY" "2013" "ANDERSON ENG. OF MN." The monument is set at the midpoint and online between the south quarter corner and southeast corner of Section 21.

Description of corner and witness monuments, references and accessories used to perpetuate the original or re–established location of this corner:

Witnesses to corner location:

Nick Hillmer
Josh Oslund
Dan Greenwald

MONROE COUNTY
COORDINATE SYSTEM
NAD 1983 (2007)

MCCOY DIG MONUMENT
Northing (Y) 436705.30
Easting (X) 645640.86

Base Station – 22 182W
Northing (Y) 408053.25
Easting (X) 679287.00

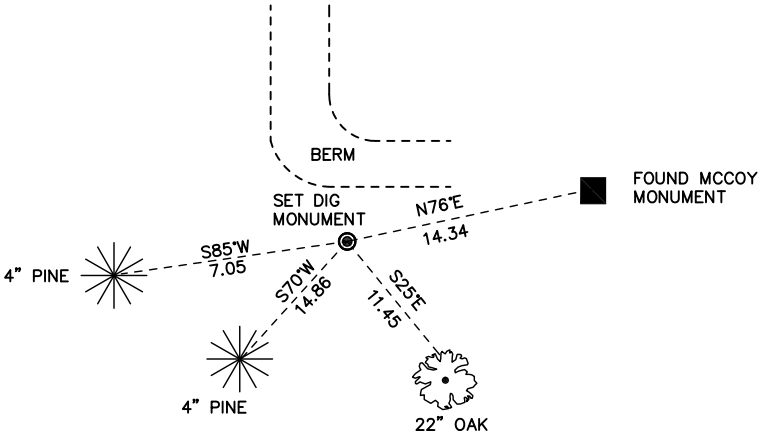

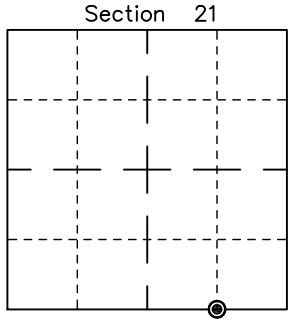

◉= LOCATION CORNER

Corner I.D. E 1/16 21
T 19 N R 3 W
Town of New Lyme
Monroe County, WI.

All distances are shown in U.S. Survey Feet.
Ties are to 60D nails set in trees.
Bearings are for tie reference purposes only.
Coordinates were derived from RTK GNSS procedures.

CERTIFICATE

I, Nicholas M. Hillmer, do hereby certify that this document and the data contained herein was prepared by me or under my direct supervision and that I am a duly Licensed Land Surveyor under the laws of the State of Wisconsin.

Dated this 23rd day of May, 2013

Nicholas M. Hillmer, P.L.S. 2909
Anderson Engineering of Minnesota, LLC.

CERTIFIED LAND CORNER

No. 21903212010

History of corner established since Original Government Survey

There was no recorded history of this corner found.

Description of evidence found

No evidence of the McCoy monument was found. On April 25th, 2013, Anderson Engineering of Minnesota set a 30 inch Berntsen aluminum dig monument with a 3 1/4 inch aluminum cap, stamped "FORT MCCOY BOUNDARY" "2013" "ANDERSON ENG. OF MN." The monument is set at the midpoint and online between the east quarter corner and the center of Section 21. The monument is set in a mound with pits to the west, east, and south.

Description of corner and witness monuments, references and accessories used to perpetuate the original or re–established location of this corner:

Witnesses to corner location:

Nick Hillmer
Josh Oslund
Dan Greenwald

MONROE COUNTY
COORDINATE SYSTEM
NAD 1983 (2007)

MCCOY MONUMENT
Northing (Y) 439344.29
Easting (X) 645693.06

Base Station – 22 182W
Northing (Y) 408053.25
Easting (X) 679287.00

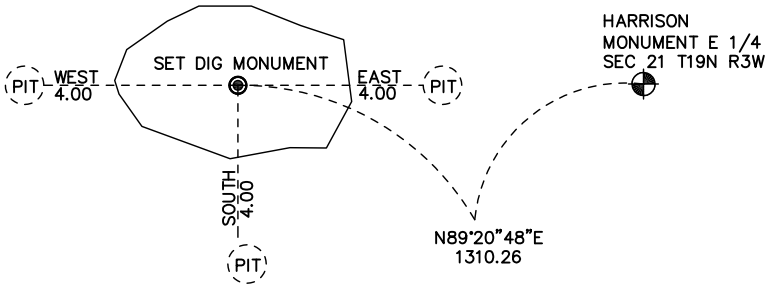

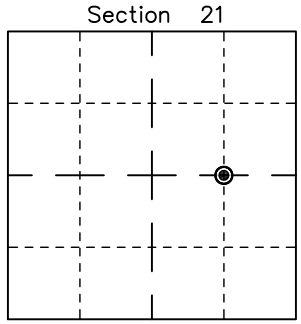

◉ = LOCATION CORNER

Corner I.D. CE 1/16 21

T 19 N R 3 W

Town of New Lyme

Monroe County, WI.

All distances are shown in U.S. Survey Feet.
Bearings are for tie reference purposes only.
Coordinates were derived from RTK GNSS procedures.

CERTIFICATE

I, Nicholas M. Hillmer, do hereby certify that this document and the data contained herein was prepared by me or under my direct supervision and that I am a duly Licensed Land Surveyor under the laws of the State of Wisconsin.

Dated this 23rd day of May, 2013

Nicholas M. Hillmer, P.L.S. 2909
Anderson Engineering of Minnesota, LLC.

CERTIFIED LAND CORNER

No. 21903160010

History of corner established since Original Government Survey

The 1940's McCoy boundary notes show a corner at this location. In 1980 Harley Sime used this corner to establish the south quarter corner of Section 16 by doubling over the distance from the southeast corner of Section 16 on line.

Description of evidence found

On August 9th, 2012, Anderson Engineering of Minnesota located the McCoy monument, a 4 inch U.S. Army Corps of Engineers survey control mark disk set in concrete 9 inches above grade. The concrete is stamped US on the west side. The monument is accepted as the best available evidence.

Description of corner and witness monuments, references and accessories used to perpetuate the original or re–established location of this corner:

Witnesses to corner location:

Nick Hillmer
Josh Oslund
Dan Greenwald

MONROE COUNTY
COORDINATE SYSTEM
NAD 1983 (2007)

MCCOY MONUMENT
Northing (Y) 442004.75
Easting (X) 645750.03

Base Station – 22 182W
Northing (Y) 408053.25
Easting (X) 679287.00

All distances shown in U.S. Survey Feet.
Ties are made to 60 D Nails set in trees.
Bearings are for tie reference purposes only.
Coordinates derived from RTK GNSS procedures.

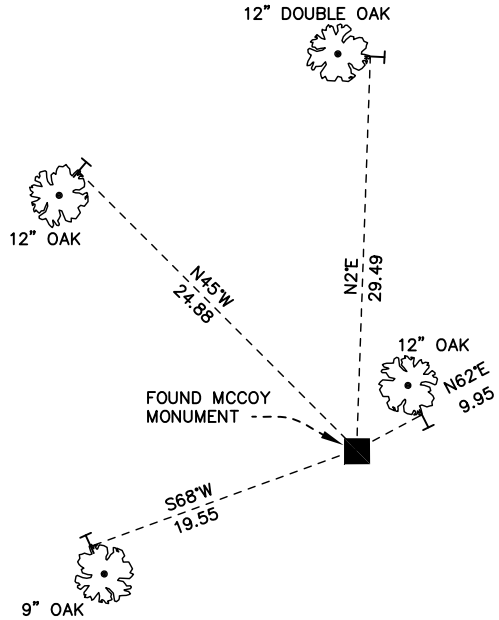

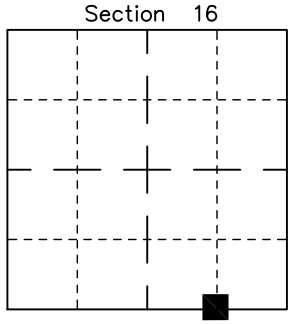

■ = LOCATION CORNER

Corner I.D. E 1/16 16

T 19 N R 3 W

Town of New Lyme

Monroe County, WI.

CERTIFICATE

I, Nicholas M. Hillmer, do hereby certify that this document and the data contained herein was prepared by me or under my direct supervision and that I am a duly Licensed Land Surveyor under the laws of the State of Wisconsin.

Dated this 23rd day of May, 2013

Nicholas M. Hillmer, P.L.S. 2909
Anderson Engineering of Minnesota, LLC.

CERTIFIED LAND CORNER

No. 21903160000

History of corner established since Original Government Survey

In November of 1909 C. Keach set a stone here. The 1940's McCoy boundary notes show a corner at this location. On June 13th, 1980, Harley A. Sime found a McCoy marker severely damaged and replaced it with a Harrison monument. Sime dug pits 4 feet east and west and set a triangular stone on the north side of the Harrison monument. The McCoy marker was left on it's side south of the Harrison.

Description of evidence found

On August 9th, 2012, Anderson Engineering of Minnesota located the Harrison monument, the pits 4 feet east and west, the triangular stone, and the McCoy marker remains.

Description of corner and witness monuments, references and accessories used to perpetuate the original or re–established location of this corner:

Witnesses to corner location:

Nick Hillmer
Josh Oslund
Dan Greenwald

MONROE COUNTY
COORDINATE SYSTEM
NAD 1983 (2007)

HARRISON MONUMENT
Northing (Y) 442010.15
Easting (X) 647049.04

Base Station – 22 182W
Northing (Y) 408053.25
Easting (X) 679287.00

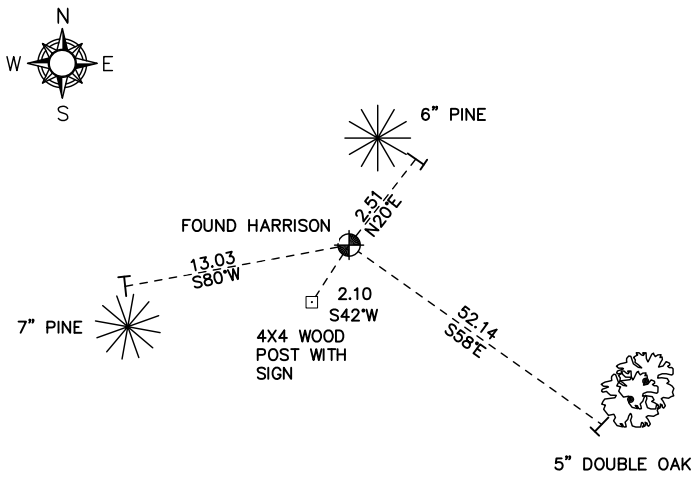

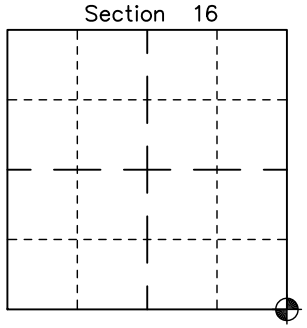

= LOCATION CORNER

Corner I.D. SE 16

T 19 N R 3 W

Town of New Lyme

Monroe County, WI.

All distances are shown in U.S. Survey Feet.
Ties are made to 60D Nails set in trees, except as noted.
Bearings are for tie reference purposes only.
Coordinates were derived from RTK GNSS procedures.

CERTIFICATE

I, Nicholas M. Hillmer, do hereby certify that this document and the data contained herein was prepared by me or under my direct supervision and that I am a duly Licensed Land Surveyor under the laws of the State of Wisconsin.

Dated this 23rd day of May, 2013

Nicholas M. Hillmer, P.L.S. 2909
Anderson Engineering of Minnesota, LLC.

CERTIFIED LAND CORNER

No. 21903090000

History of corner established since Original Government Survey

The 1940's McCoy boundary notes show a corner at this location. On October 20th, 1981, Harley A. Sime found and accepted the McCoy boundary marker as the corner.

Description of evidence found

On August 8th, 2012, Anderson Engineering of Minnesota located the McCoy monument, a 4 inch U.S. Army Corps of Engineers survey control mark disk set in concrete. The area has recently been clear cut. No prior bearing trees were found.

Description of corner and witness monuments, references and accessories used to perpetuate the original or re–established location of this corner:

Witnesses to corner location:

Nick Hillmer
Josh Oslund
Dan Greenwald

MONROE COUNTY
COORDINATE SYSTEM
NAD 1983 (2007)

MCCOY MONUMENT
Northing (Y) 447294.17
Easting (X) 647036.90

Base Station – 22 182W
Northing (Y) 408053.25
Easting (X) 679287.00

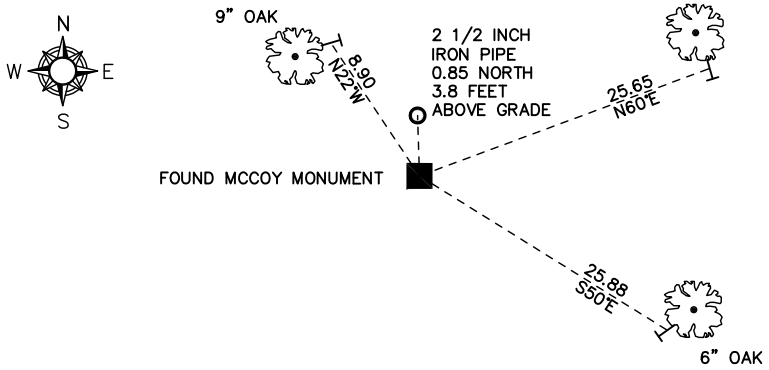

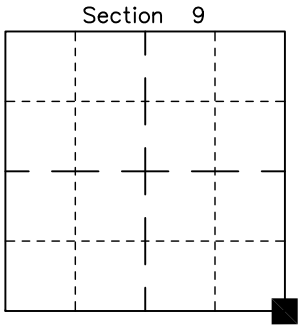

■ = LOCATION CORNER

Corner I.D. SE 9

T 19 N R 3 W

Town of New Lyme

Monroe County, WI.

All distances are shown in U.S. Survey Feet.
Ties are to 60D nails set in trees.
Bearings are for tie reference purposes only.
Coordinates were derived from RTK GNSS procedures.

CERTIFICATE

I, Nicholas M. Hillmer, do hereby certify that this document and the data contained herein was prepared by me or under my direct supervision and that I am a duly Licensed Land Surveyor under the laws of the State of Wisconsin.

Dated this 23rd day of May, 2013

Nicholas M. Hillmer, P.L.S. 2909
Anderson Engineering of Minnesota, LLC.

CERTIFIED LAND CORNER

No. 21903092000

History of corner established since Original Government Survey

On November 12th, 1992, Bryan H. Meyer found no recorded history of this corner having been perpetuated or reestablished since 1846. Meyer reestablished this corner on line and equidistant between the northeast and southeast corners of Section 9.

Description of evidence found

On August 8th, 2012, Anderson Engineering of Minnesota located the Harrison marker 4 inches above grade.

Description of corner and witness monuments, references and accessories used to perpetuate the original or re–established location of this corner:

Witnesses to corner location:

Nick Hillmer
Josh Oslund
Dan Greenwald

MONROE COUNTY
COORDINATE SYSTEM
NAD 1983 (2007)

HARRISON MONUMENT
Northing (Y) 449937.72
Easting (X) 647044.80

Base Station – 22 182W
Northing (Y) 408053.25
Easting (X) 679287.00

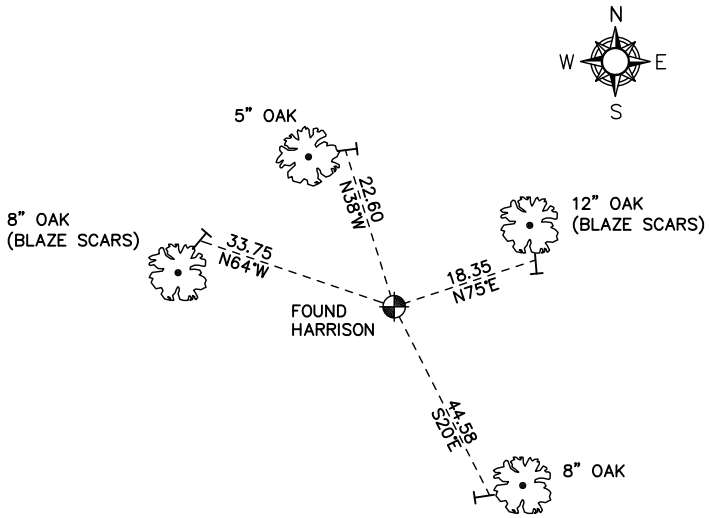

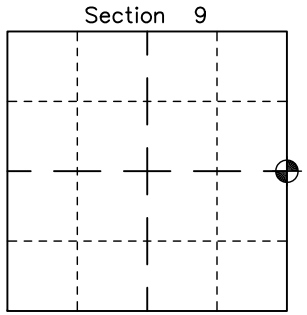

= LOCATION CORNER

Corner I.D. E 1/4 9

T 19 N R 3 W

Town of New Lyme

Monroe County, WI.

All distances are shown in U.S. Survey Feet.
Ties are to 60D nails set in trees.
Bearings are for tie reference purposes only.
Coordinates were derived from RTK GNSS procedures.

CERTIFICATE

I, Nicholas M. Hillmer, do hereby certify that this document and the data contained herein was prepared by me or under my direct supervision and that I am a duly Licensed Land Surveyor under the laws of the State of Wisconsin.

Dated this 23rd day of May, 2013

Nicholas M. Hillmer, P.L.S. 2909
Anderson Engineering of Minnesota, LLC.

CERTIFIED LAND CORNER

No. 21903040000

History of corner established since Original Government Survey

In May of 1902 Holden shows a stone here. The Town Road Records of 1910 show the road as being on the section line. In November of 1945 McCoy surveyors show reference markers north and south of the corner on line. In 1960 H.A. Sime found the two reference markers. On October 20th, 1981, Harley A. Sime did not find any monument at the corner, but did find the McCoy reference marker to the south. Sime set a Harrison monument on line with the reference marker and the southeast corner of Section 9 at the given distance to the reference marker.

Description of evidence found

On August 8th, 2012, Anderson Engineering of Minnesota located the Harrison monument 0.10 feet below the road surface. The McCoy reference marker to the south was also found.

Description of corner and witness monuments, references and accessories used to perpetuate the original or re–established location of this corner:

Witnesses to corner location:

Nick Hillmer
Josh Oslund
Dan Greenwald

MONROE COUNTY
COORDINATE SYSTEM
NAD 1983 (2007)

HARRISON MONUMENT
Northing (Y) 452580.67
Easting (X) 647052.50

Base Station – 22 182W
Northing (Y) 408053.25
Easting (X) 679287.00

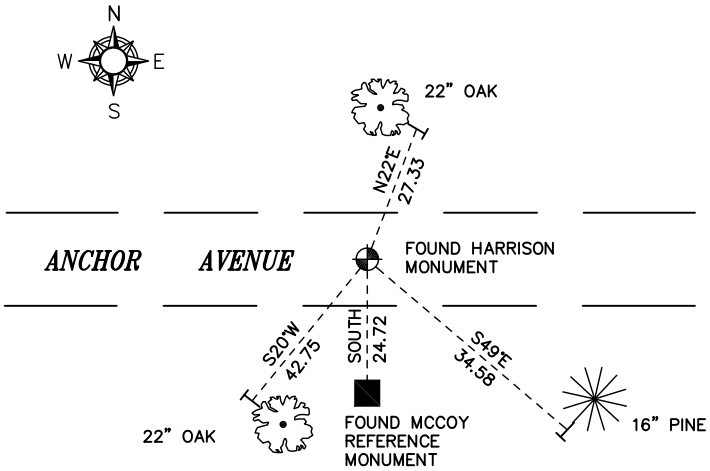

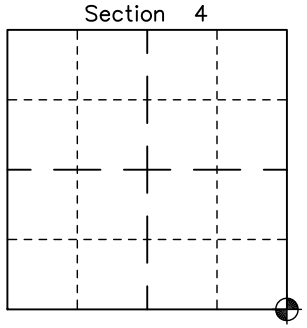

= LOCATION CORNER

Corner I.D. SE 4

T 19 N R 3 W

Town of New Lyme

Monroe County, WI.

All distances are shown in U.S. Survey Feet.
Ties are made to 60 D Nails set in trees.
Bearings are for tie reference purposes only.
Coordinates were derived from RTK GNSS procedures.

CERTIFICATE

I, Nicholas M. Hillmer, do hereby certify that this document and the data contained herein was prepared by me or under my direct supervision and that I am a duly Licensed Land Surveyor under the laws of the State of Wisconsin.

Dated this 23rd day of May, 2013

Nicholas M. Hillmer, P.L.S. 2909
Anderson Engineering of Minnesota, LLC.

CERTIFIED LAND CORNER

No. 21903030020

History of corner established since Original Government Survey

The 1910 town road records show the road being on the section line. On October 20th, 1981, Harley A. Sime set a Harrison monument by single proportionate measurement and recorded ties to bearing trees. The marker was set two feet south of the south edge of pavement.

Description of evidence found

on August 8th, 2012, Anderson Engineering of Minnesota located the Harrison monument just below the grade of the road shoulder and 2.5 feet south of the south edge of pavement.

Description of corner and witness monuments, references and accessories used to perpetuate the original or re–established location of this corner:

Witnesses to corner location:

Nick Hillmer
Josh Oslund
Dan Greenwald

MONROE COUNTY
COORDINATE SYSTEM
NAD 1983 (2007)

HARRISON MONUMENT
Northing (Y) 452606.81
Easting (X) 649694.97

Base Station – 22 182W
Northing (Y) 408053.25
Easting (X) 679287.00

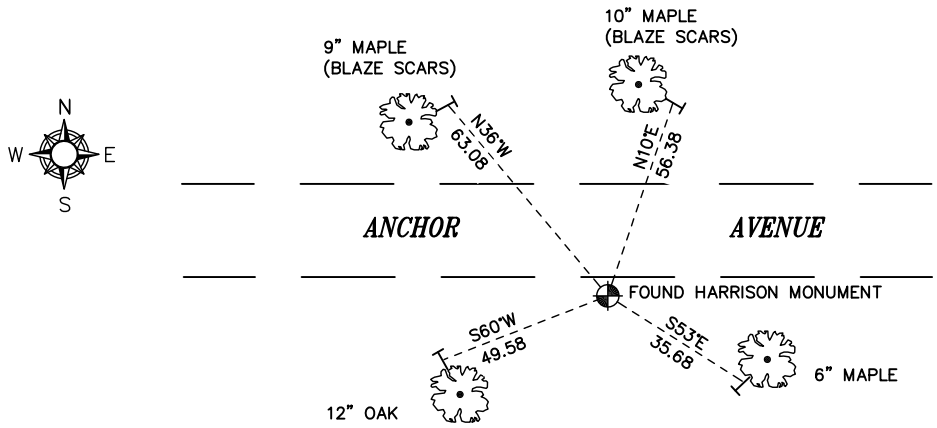

All distances are shown in U.S. Survey Feet.
Ties are to 60D nails set in trees.
Bearings are for tie reference purposes only.
Coordinates were derived from RTK GNSS procedures.

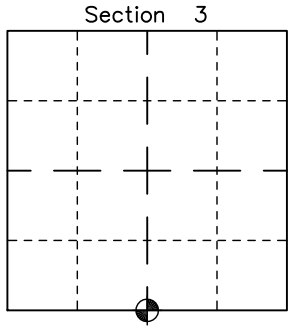

= LOCATION CORNER

Corner I.D. S 1/4 3

T 19 N R 3 W

Town of New Lyme

Monroe County, WI.

CERTIFICATE

I, Nicholas M. Hillmer, do hereby certify that this document and the data contained herein was prepared by me or under my direct supervision and that I am a duly Licensed Land Surveyor under the laws of the State of Wisconsin.

Dated this 23rd day of May, 2013

Nicholas M. Hillmer, P.L.S. 2909
Anderson Engineering of Minnesota, LLC.

CERTIFIED LAND CORNER

No. 21903030000

History of corner established since Original Government Survey

The 1940's McCoy boundary notes show a corner at this location. In October of 1981 Harley A. Sime found and accepted a McCoy marker as the corner.

Description of evidence found

On August 7th, 2012, Anderson Engineering of Minnesota located the McCoy monument, a 4 inch U.S. Army Corps of Engineers survey control mark disk set in concrete 10 inches below the grade of the bituminous road.

Description of corner and witness monuments, references and accessories used to perpetuate the original or re–established location of this corner:

Witnesses to corner location:

Nick Hillmer
Josh Oslund
Dan Greenwald

MONROE COUNTY
COORDINATE SYSTEM
NAD 1983 (2007)

MCCOY MONUMENT
Northing (Y) 452633.42
Easting (X) 652337.56

Base Station – 22 182W
Northing (Y) 408053.25
Easting (X) 679287.00

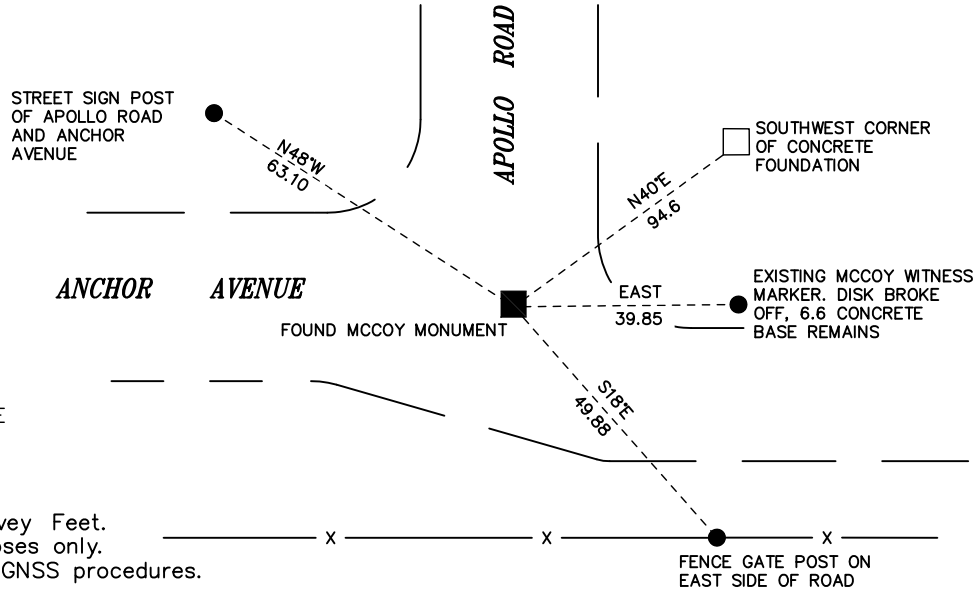

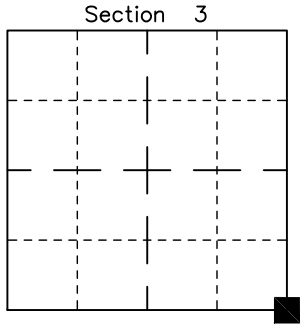

■ = LOCATION CORNER

Corner I.D. SE 3

T 19 N R 3 W

Town of New Lyme

Monroe County, WI.

All distances are shown in U.S. Survey Feet.
Bearings are for tie reference purposes only.
Coordinates were derived from RTK GNSS procedures.

2013 FORT MCCOY BOUNDARY SURVEY

19.3.13

CERTIFICATE

I, Nicholas M. Hillmer, do hereby certify that this document and the data contained herein was prepared by me or under my direct supervision and that I am a duly Licensed Land Surveyor under the laws of the State of Wisconsin.

Dated this 23rd day of May, 2013

Nicholas M. Hillmer, P.L.S. 2909
Anderson Engineering of Minnesota, LLC.

CERTIFIED LAND CORNER

No. 21903020030

History of corner established since Original Government Survey

The 1940's McCoy boundary notes show a corner at this location.

Description of evidence found

On August 8th, 2012, Anderson Engineering of Minnesota located the McCoy monument, a 4 inch U.S. Army Corps of Engineers survey control mark disk set in concrete six inches below grade of the bituminous road. The monument is accepted as the best available evidence.

Description of corner and witness monuments, references and accessories used to perpetuate the original or re–established location of this corner:

Witnesses to corner location:

Nick Hillmer
Josh Oslund
Dan Greenwald

MONROE COUNTY
COORDINATE SYSTEM
NAD 1983 (2007)

MCCOY MONUMENT
Northing (Y) 452615.36
Easting (X) 653664.70

Base Station – 22 182W
Northing (Y) 408053.25
Easting (X) 679287.00

All distances are shown in U.S. Survey Feet.
Ties are to 60D nails set in trees.
Bearings are for tie reference purposes only.
Coordinates were derived from RTK GNSS procedures.

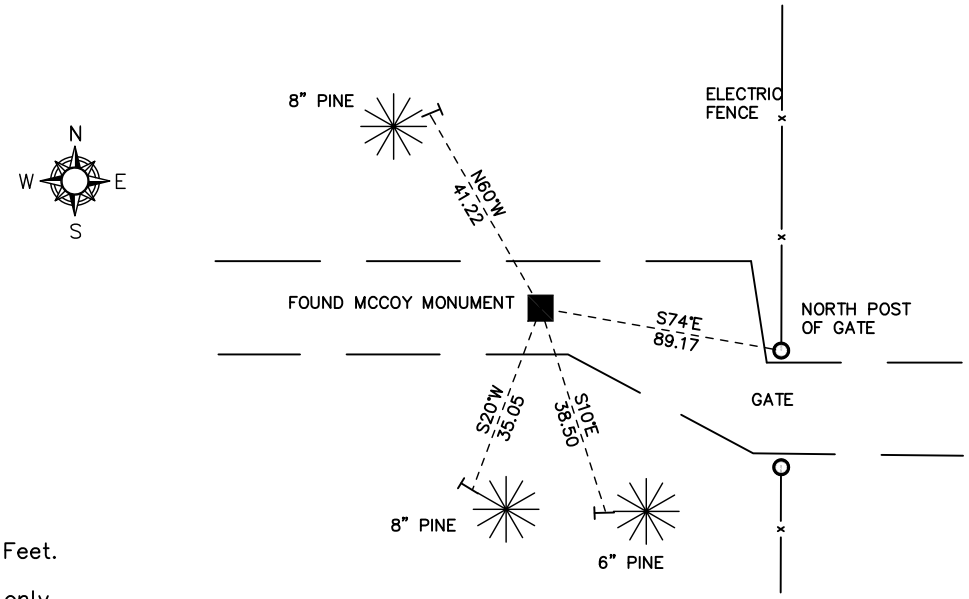

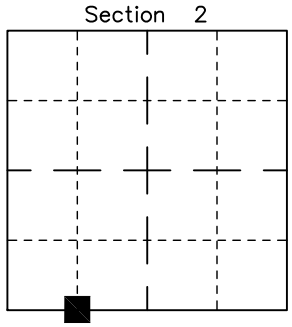

= LOCATION CORNER

Corner I.D. W 1/16 2

T 19 N R 3 W

Town of New Lyme

Monroe County, WI.

CERTIFICATE

I, Nicholas M. Hillmer, do hereby certify that this document and the data contained herein was prepared by me or under my direct supervision and that I am a duly Licensed Land Surveyor under the laws of the State of Wisconsin.

Dated this 23rd day of May, 2013

Nicholas M. Hillmer, P.L.S. 2909
Anderson Engineering of Minnesota, LLC.

CERTIFIED LAND CORNER

No. 21903112030

History of corner established since Original Government Survey

The 1940's McCoy boundary notes show a corner at this location.

Description of evidence found

On January 9th, 2013, Anderson Engineering of Minnesota located the McCoy monument, a 4 inch U.S. Army Corps of Engineers survey control disk set in concrete 1.0 foot above grade. The concrete is stamped US. The monument is accepted as the best available evidence.

Description of corner and witness monuments, references and accessories used to perpetuate the original or re–established location of this corner:

Witnesses to corner location:

Nick Hillmer
Dan Greenwald

MONROE COUNTY
COORDINATE SYSTEM
NAD 1983 (2007)

MCCOY MONUMENT
Northing (Y) 449953.66
Easting (X) 653655.65

Base Station – 22 182W
Northing (Y) 408053.25
Easting (X) 679287.00

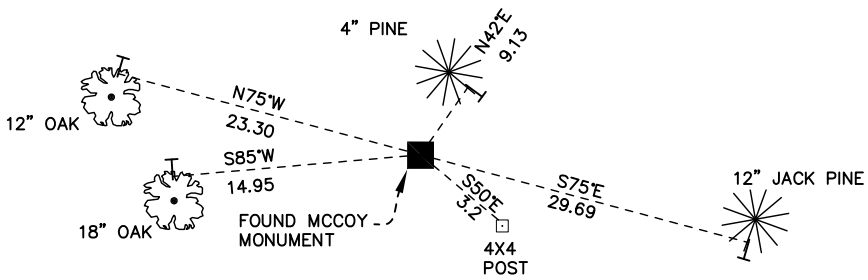

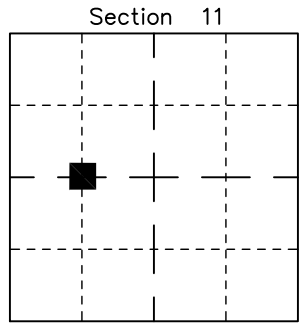

■ = LOCATION CORNER

Corner I.D. CW 1/16 11

T 19 N R 3 W

Town of New Lyme

Monroe County, WI.

All distances are shown in U.S. Survey Feet.
Ties are to 60D nails set in trees.
Bearings are for tie reference purposes only.
Coordinates were derived from RTK GNSS procedures.

CERTIFICATE

I, Nicholas M. Hillmer, do hereby certify that this document and the data contained herein was prepared by me or under my direct supervision and that I am a duly Licensed Land Surveyor under the laws of the State of Wisconsin.

Dated this 23rd day of May, 2013

Nicholas M. Hillmer, P.L.S. 2909
Anderson Engineering of Minnesota, LLC.

CERTIFIED LAND CORNER

No. 21903112020

History of corner established since Original Government Survey

The 1940's McCoy boundary notes show a corner at this location.

Description of evidence found

On January 9th, 2013, Anderson Engineering of Minnesota located the McCoy monument, a 4 inch U.S. Army Corps of Engineers survey control mark disk set in concrete 1.4 feet above grade. The concrete is stamped US. The monument is accepted as the best available evidence.

Description of corner and witness monuments, references and accessories used to perpetuate the original or re–established location of this corner:

Witnesses to corner location:

Nick Hillmer
Dan Greenwald

MONROE COUNTY
COORDINATE SYSTEM
NAD 1983 (2007)

MCCOY MONUMENT
Northing (Y) 449936.23
Easting (X) 654976.92

Base Station – 22 182W
Northing (Y) 408053.25
Easting (X) 679287.00

All distances are shown in U.S. Survey Feet.
Ties are to 60D nails set in trees.
Bearings are for tie reference purposes only.
Coordinates were derived from RTK GNSS procedures.

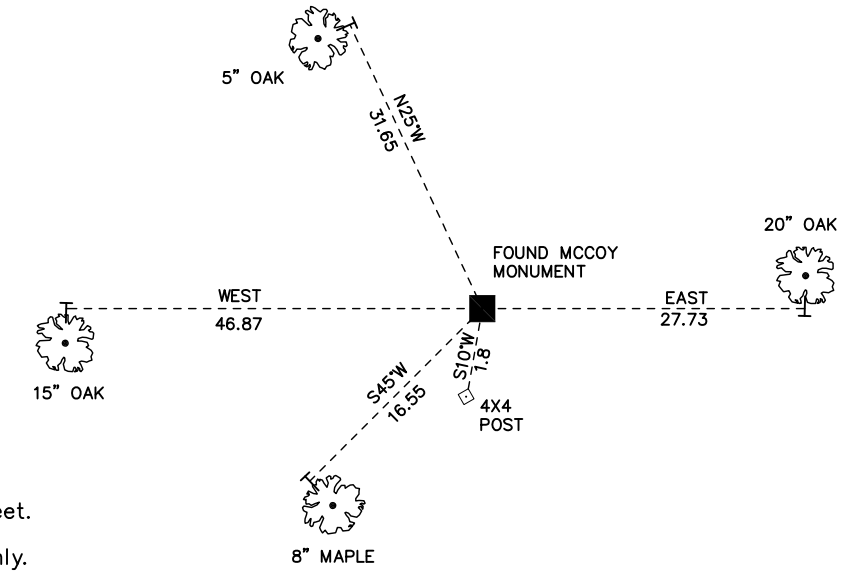

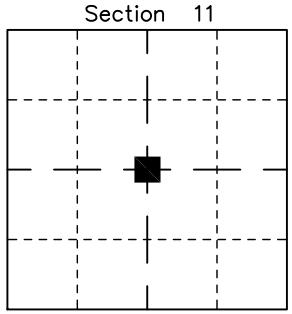

■ = LOCATION CORNER

Corner I.D. C 1/4 11

T 19 N R 3 W

Town of New Lyme

Monroe County, WI.

CERTIFICATE

I, Nicholas M. Hillmer, do hereby certify that this document and the data contained herein was prepared by me or under my direct supervision and that I am a duly Licensed Land Surveyor under the laws of the State of Wisconsin.

Dated this 23rd day of May, 2013

Nicholas M. Hillmer, P.L.S. 2909
Anderson Engineering of Minnesota, LLC.

CERTIFIED LAND CORNER

No. 21903110020

History of corner established since Original Government Survey

The 1940's McCoy boundary notes show a corner at this location. On November 15th, 1982, William C. Jung found a McCoy boundary marker and accepted it as the corner.

Description of evidence found

August 7th, 2012, Anderson Engineering of Minnesota located the McCoy monument, a 4 inch U.S. Army Corps of Engineers survey control mark disk set in concrete 1 foot above grade and 1.25 feet northeast of a witness post with a sign.

Description of corner and witness monuments, references and accessories used to perpetuate the original or re–established location of this corner:

Witnesses to corner location:

Nick Hillmer
Josh Oslund
Dan Greenwald

MONROE COUNTY
COORDINATE SYSTEM
NAD 1983 (2007)

MCCOY MONUMENT
Northing (Y) 447276.27
Easting (X) 654984.94

Base Station – 22 182W
Northing (Y) 408053.25
Easting (X) 679287.00

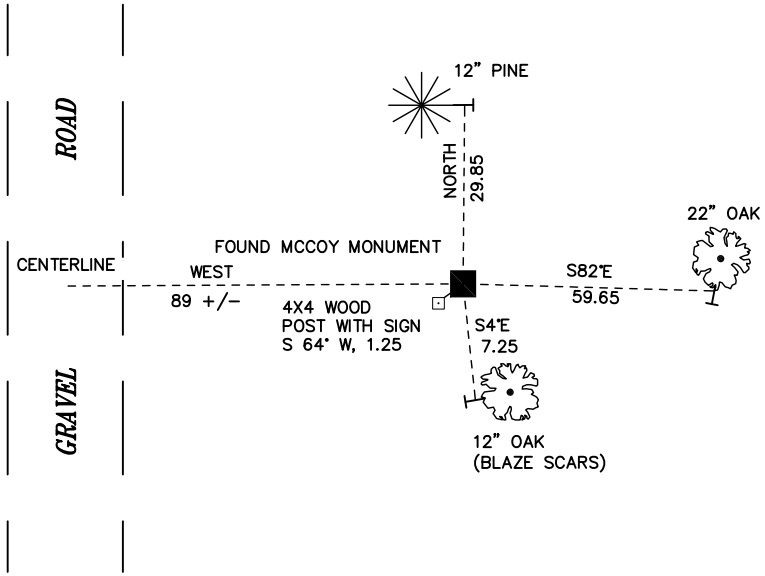

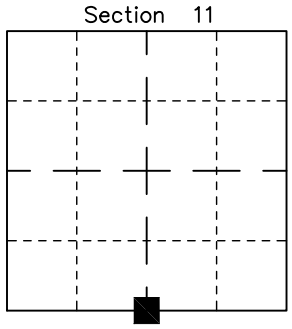

■ = LOCATION CORNER

Corner I.D. S 1/4 11

T 19 N R 3 W

Town of New Lyme

Monroe County, WI.

All distances are shown in U.S. Survey Feet.
Ties are to 60D nails set in trees.
Bearings are for tie reference purposes only.
Coordinates were derived from RTK GNSS procedures.

2013 FORT MCCOY BOUNDARY SURVEY

19.3.17

CERTIFICATE

I, Nicholas M. Hillmer, do hereby certify that this document and the data contained herein was prepared by me or under my direct supervision and that I am a duly Licensed Land Surveyor under the laws of the State of Wisconsin.

Dated this 23rd day of May, 2013

Nicholas M. Hillmer, P.L.S. 2909
Anderson Engineering of Minnesota, LLC.

CERTIFIED LAND CORNER

No. 21903110000

History of corner established since Original Government Survey

The 1940's McCoy boundary notes show a corner at this location. On November 15th, 1982, William Jung found and accepted the McCoy boundary marker as the corner.

Description of evidence found

On August 7th, 2012, Anderson Engineering of Minnesota located the McCoy monument, a 4 inch U.S. Army Corps of Engineers survey control mark disk set in concrete.

Description of corner and witness monuments, references and accessories used to perpetuate the original or re–established location of this corner:

Witnesses to corner location:

Nick Hillmer
Josh Oslund
Dan Greenwald

MONROE COUNTY
COORDINATE SYSTEM
NAD 1983 (2007)

MCCOY MONUMENT
Northing (Y) 447257.33
Easting (X) 657592.27

Base Station – 22 182W
Northing (Y) 408053.25
Easting (X) 679287.00

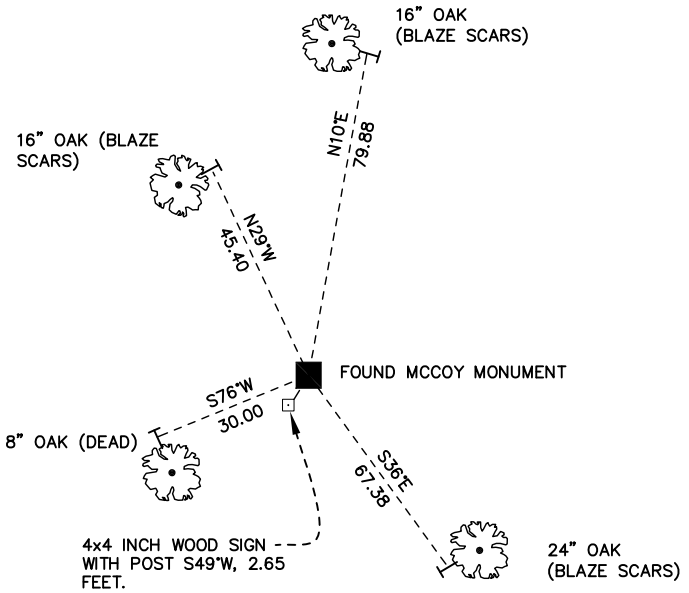

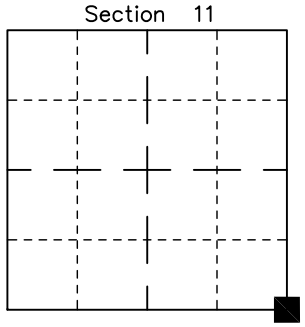

■ = LOCATION CORNER

Corner I.D. SE 11

T 19 N R 3 W

Town of New Lyme

Monroe County, WI.

All distances are shown in U.S. Survey Feet.
Ties are to 60D nails set in trees.
Bearings are for tie reference purposes only.
Coordinates were derived from RTK GNSS procedures.

2013 FORT MCCOY BOUNDARY SURVEY

19.3.18

CERTIFICATE

I, Nicholas M. Hillmer, do hereby certify that this document and the data contained herein was prepared by me or under my direct supervision and that I am a duly Licensed Land Surveyor under the laws of the State of Wisconsin.

Dated this 23rd day of May, 2013

Nicholas M. Hillmer, P.L.S. 2909
Anderson Engineering of Minnesota, LLC.

CERTIFIED LAND CORNER

No. 21903120020

History of corner established since Original Government Survey

The 1940's McCoy boundary notes show a corner at this location. In November of 1982 William Jung found and accepted a 1 1/2 inch pipe over a 1 1/4 inch iron as the corner.

Description of evidence found

On December 19th, 2012, Anderson Engineering of Minnesota located the 1 1/2 inch open pipe. On April 21st, 2013, Anderson Engineering of Minnesota replaced the iron with a 3/4 inch aluminum drive monument with a 3 1/4 inch aluminum cap, stamped "FORT MCCOY BOUNDARY" "2013" "ANDERSON ENG. OF MN."

Description of corner and witness monuments, references and accessories used to perpetuate the original or re–established location of this corner:

Witnesses to corner location:

Nick Hillmer
Josh Oslund
Dan Greenwald

MONROE COUNTY
COORDINATE SYSTEM
NAD 1983 (2007)

MCCOY DRIVE MONUMENT
Northing (Y) 447236.09
Easting (X) 660217.67

Base Station – 22 182W
Northing (Y) 408053.25
Easting (X) 679287.00

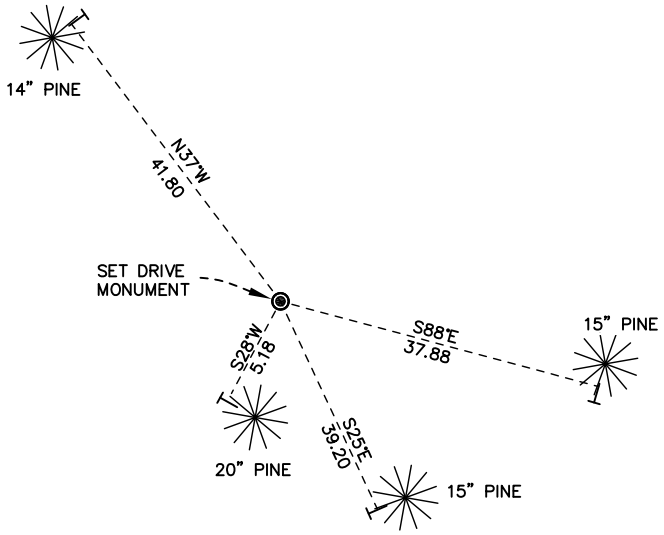

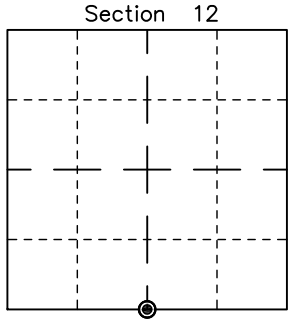

◉ = LOCATION CORNER

Corner I.D. S 1/4 12

T 19 N R 3 W

Town of New Lyme

Monroe County, WI.

All distances are shown in U.S. Survey Feet.
Ties are to 60D nails set in trees.
Bearings are for tie reference purposes only.
Coordinates were derived from RTK GNSS procedures.

2013 FORT MCCOY BOUNDARY SURVEY

19.3.19

CERTIFICATE

I, Nicholas M. Hillmer, do hereby certify that this document and the data contained herein was prepared by me or under my direct supervision and that I am a duly Licensed Land Surveyor under the laws of the State of Wisconsin.

Dated this 23rd day of May, 2013

Nicholas M. Hillmer, P.L.S. 2909
Anderson Engineering of Minnesota, LLC.

CERTIFIED LAND CORNER

No. 21903122020

History of corner established since Original Government Survey

The 1940's McCoy boundary notes show a corner at this location.

Description of evidence found

On January 9th, 2013, Anderson Engineering of Minnesota located the McCoy monument, a 4 inch U.S. Army Corps of Engineers survey control mark disk set in concrete 1.5 feet above grade. The concrete is stamped US. The monument is on a peninsula in the north flowage. The monument is accepted as the best available evidence.

Description of corner and witness monuments, references and accessories used to perpetuate the original or re–established location of this corner:

Witnesses to corner location:

Nick Hillmer
Dan Greenwald

MONROE COUNTY
COORDINATE SYSTEM
NAD 1983 (2007)

MCCOY MONUMENT
Northing (Y) 449889.71
Easting (X) 660246.26

Base Station – 22 182W
Northing (Y) 408053.25
Easting (X) 679287.00

All distances are shown in U.S. Survey Feet.
Ties are to 60D nails set in trees.
Bearings are for tie reference purposes only.
Coordinates were derived from RTK GNSS procedures.

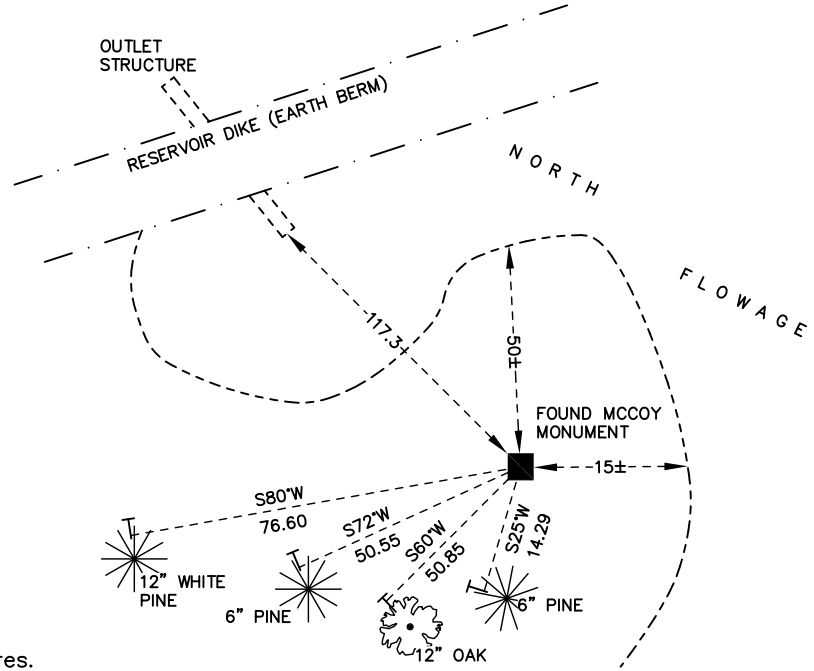

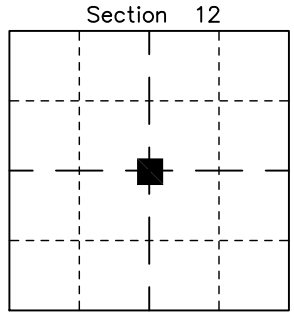

■ = LOCATION CORNER

Corner I.D. C 1/4 12

T 19 N R 3 W

Town of New Lyme

Monroe County, WI.

2013 FORT MCCOY BOUNDARY SURVEY

19.3.20

CERTIFICATE

I, Nicholas M. Hillmer, do hereby certify that this document and the data contained herein was prepared by me or under my direct supervision and that I am a duly Licensed Land Surveyor under the laws of the State of Wisconsin.

Dated this 23rd day of May, 2013

Nicholas M. Hillmer, P.L.S. 2909
Anderson Engineering of Minnesota, LLC.

CERTIFIED LAND CORNER

No. 21903122000

History of corner established since Original Government Survey

The 1940's McCoy boundary notes show a corner at this location. In November of 1993 William Jung found and accepted a McCoy boundary monument as the corner.

Description of evidence found

On November 29th, 2012, Anderson Engineering of Minnesota located the McCoy monument, a 4 inch U.S. Army Corps of Engineers survey control mark disk set in concrete flush with the ground and 1.0 foot west of a witness post with a white square sign. This monument was at the current water level.

Description of corner and witness monuments, references and accessories used to perpetuate the original or re–established location of this corner:

Witnesses to corner location:

Nick Hillmer
Josh Oslund
Dan Greenwald

MONROE COUNTY
COORDINATE SYSTEM
NAD 1983 (2007)

MCCOY MONUMENT
Northing (Y) 449863.63
Easting (X) 662887.66

Base Station – 22 182W
Northing (Y) 408053.25
Easting (X) 679287.00

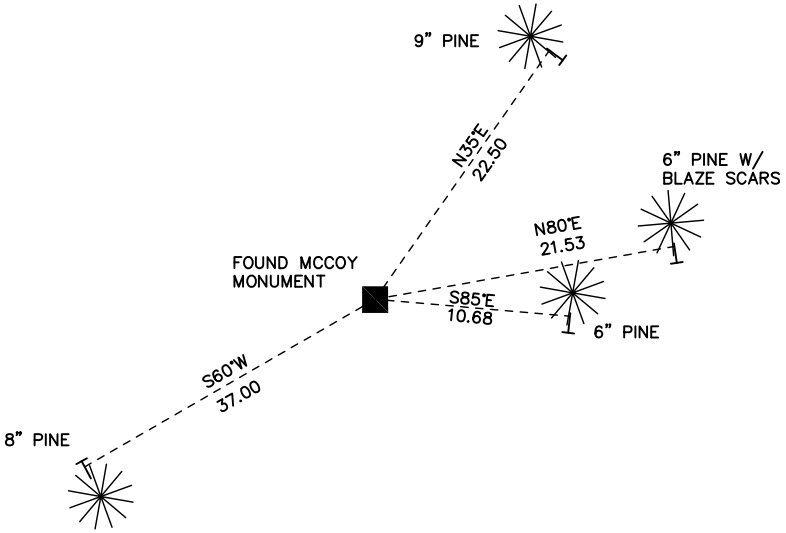

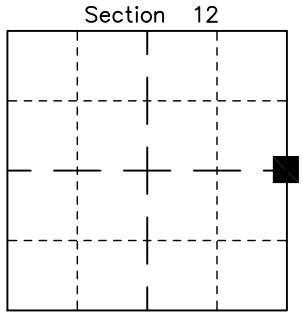

= LOCATION CORNER

Corner I.D. E 1/4 12

T 19 N R 3 W

Town of New Lyme

Monroe County, WI.

All distances are shown in U.S. Survey Feet.
Ties are to 60D nails set in trees.
Bearings are for tie reference purposes only.
Coordinates were derived from RTK GNSS procedures.

CERTIFICATE

I, Nicholas M. Hillmer, do hereby certify that this document and the data contained herein was prepared by me or under my direct supervision and that I am a duly Licensed Land Surveyor under the laws of the State of Wisconsin.

Dated this 23rd day of May, 2013

Nicholas M. Hillmer, P.L.S. 2909
Anderson Engineering of Minnesota, LLC.

CERTIFIED LAND CORNER

No. 21903010000

History of corner established since Original Government Survey

The 1940's McCoy boundary notes show a corner at this location.

Description of evidence found

The corners location is in the north flowage and is currently under 13 feet of water. The corner is computed by single proportion method between the east quarter corner of Section 1 and the east quarter corner of Section 12 and utilizing the historic angle shown on the 1940's McCoy boundary notes.

Description of corner and witness monuments, references and accessories used to perpetuate the original or re–established location of this corner:

Witnesses to corner location:

Nick Hillmer
Josh Oslund
Dan Greenwald

MONROE COUNTY
COORDINATE SYSTEM
NAD 1983 (2007)

COMPUTED LOCATION
Northing (Y) 452508.75
Easting (X) 662902.33

Base Station – 22 182W
Northing (Y) 408053.25
Easting (X) 679287.00

All distances are shown in U.S. Survey Feet.
Bearings are for tie reference purposes only.
Coordinates were derived from RTK GNSS procedures.

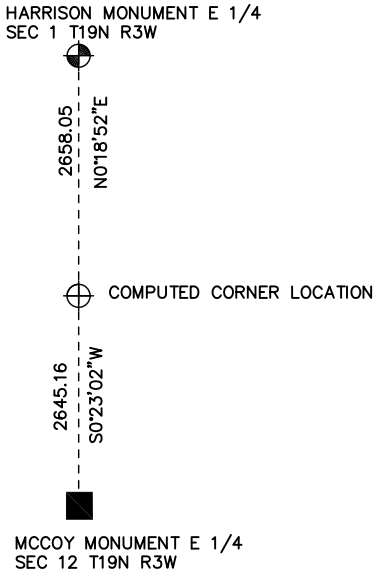

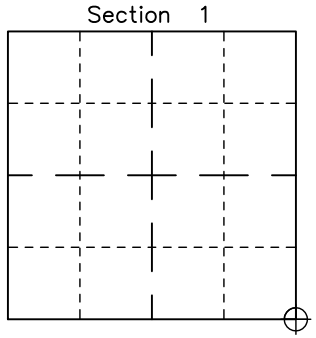

= LOCATION CORNER
Corner I.D. SE 1
T 19 N R 3 W
Town of New Lyme
Monroe County, WI.

2013 FORT MCCOY BOUNDARY SURVEY

19.3.22

CERTIFICATE

I, Nicholas M. Hillmer, do hereby certify that this document and the data contained herein was prepared by me or under my direct supervision and that I am a duly Licensed Land Surveyor under the laws of the State of Wisconsin.

Dated this 23rd day of May, 2013

Nicholas M. Hillmer, P.L.S. 2909
Anderson Engineering of Minnesota, LLC.

CERTIFIED LAND CORNER

No. 21903012000

History of corner established since Original Government Survey

In November of 1983 William Jung set a Harrison monument by single proportionate measurement using the northeast corner of Section 1 and the computed southeast corner of Section 1. The southeast corner is under water and inaccessible. Jung also noted that the monument is not in the correct position. It should be 0.20 foot west of the monument center due to a downed log.

Description of evidence found

On November 29th, 2012, Anderson Engineering of Minnesota located the Harrison monument flush with the ground and 0.8 feet northwest of a 4 inch square wood post. The post had a US Government no trespassing sign on the west side and a surveyor section corner sign on the east side.

Description of corner and witness monuments, references and accessories used to perpetuate the original or re–established location of this corner:

Witnesses to corner location:
Josh Oslund
Dan Greenwald

MONROE COUNTY
COORDINATE SYSTEM
NAD 1983 (2007)

TRUE CORNER LOCATION
Northing (Y) 455166.81
Easting (X) 662916.88

HARRISON MONUMENT
Northing (Y) 455166.81
Easting (X) 662917.08

Base Station – 22 182W
Northing (Y) 408053.25
Easting (X) 679287.00

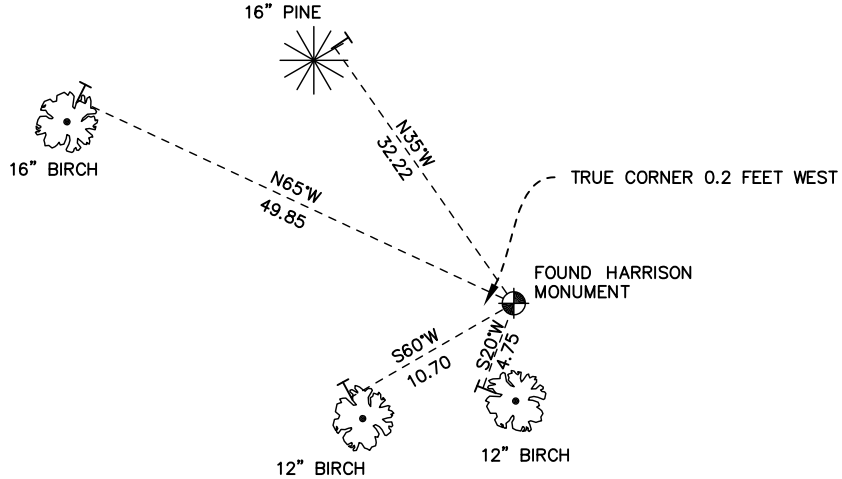

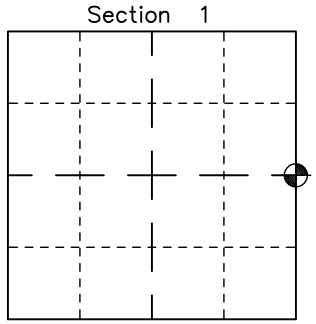

= LOCATION CORNER

Corner I.D. E 1/4 1

T 19 N R 3 W

Town of New Lyme
Monroe County, WI.

All distances are shown in U.S. Survey Feet.
Ties are to 60D nails set in trees.
Bearings are for tie reference purposes only.
Coordinates were derived from RTK GNSS procedures.

2013 FORT MCCOY BOUNDARY SURVEY

19.3.23

CERTIFICATE

I, Nicholas M. Hillmer, do hereby certify that this document and the data contained herein was prepared by me or under my direct supervision and that I am a duly Licensed Land Surveyor under the laws of the State of Wisconsin.

Dated this 23rd day of May, 2013

Nicholas M. Hillmer, P.L.S. 2909
Anderson Engineering of Minnesota, LLC.

CERTIFIED LAND CORNER

No. 22003360000

History of corner established since Original Government Survey

In 1936 David Blencoe reestablished this corner and set a drive shaft. In 1940 Keith Bennet found and used this corner. The 1940's McCoy boundary notes show a corner at this location. In December of 1982 William Jung found and accepted the drive shaft as the corner. Jung also found a McCoy marker as a witness corner.

Description of evidence found

On November 29th, 2012, Anderson Engineering of Minnesota located the drive shaft in a mound 2.2 feet above grade. The shaft has the township, range, and section numbers stamped in it. The McCoy monument, a 4 inch U.S. Army Corps of Engineers survey control mark disk set in concrete 0.36 feet east of the drive shaft, was also located. The mound has pits dug on the north, south, east, and west.

Description of corner and witness monuments, references and accessories used to perpetuate the original or re–established location of this corner:

Witnesses to corner location:

Nick Hillmer
Josh Oslund
Dan Greenwald

MONROE COUNTY
COORDINATE SYSTEM
NAD 1983 (2007)

DRIVE SHAFT
Northing (Y) 458159.40
Easting (X) 662933.08

Base Station – 22 182W
Northing (Y) 408053.25
Easting (X) 679287.00

All distances are shown in U.S. Survey Feet.
Bearings are for tie reference purposes only.
Coordinates were derived from RTK GNSS procedures.

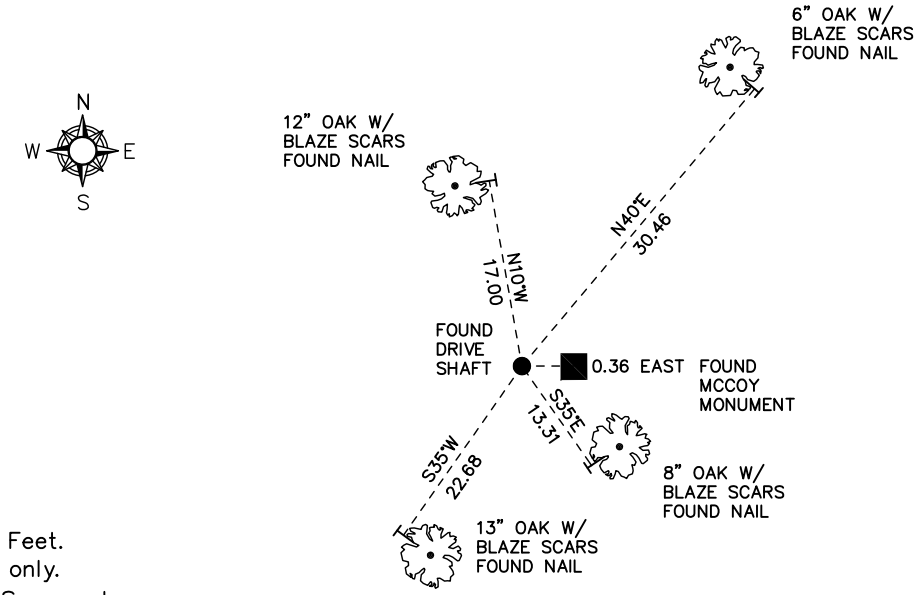

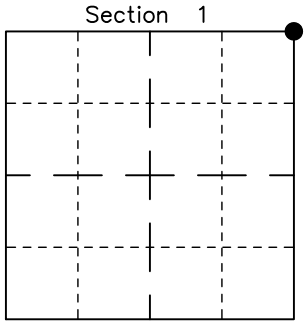

● = LOCATION CORNER
Corner I.D. NE 1
T 19 N R 3 W
Town of New Lyme
Monroe County, WI.

2013 FORT MCCOY BOUNDARY SURVEY

19.3.24