PAGE ____

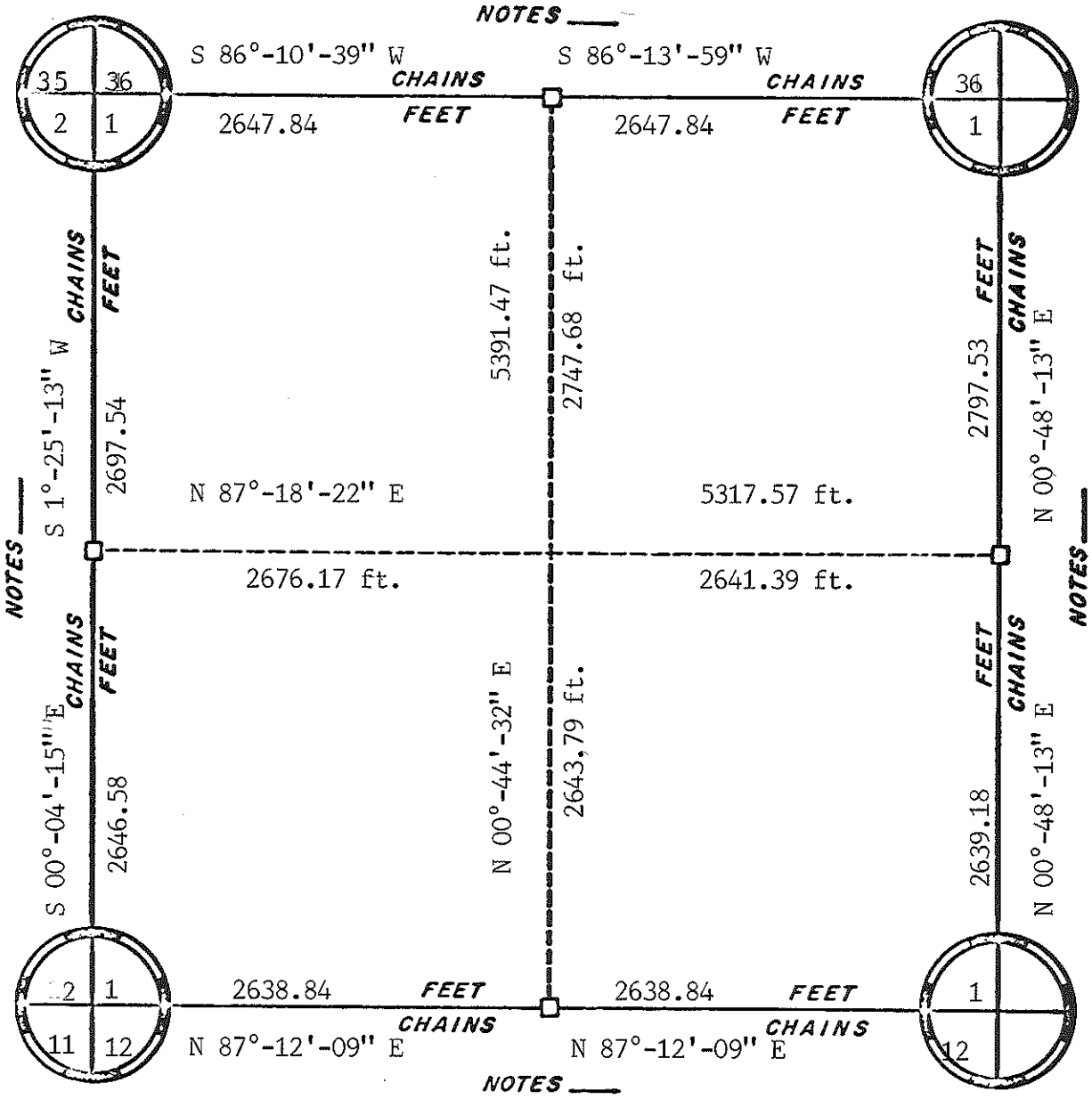

Bearings referenced to the south line of Section 1 assumed to bear N 87°-12'-09" E

CORNERS



RE-ESTABLISHED

ORIGINAL SURVEY DATA

BY [redacted]

DATE 4/16/85

SURVEYED BY	CONTRACT DATE	COUNTY	TOWN-VILLAGE-CITY	SECTION	TOWNSHIP	RANGE
Ronald D. Parish		MONROE [redacted]	Glendale	1	15 N.	1 E.

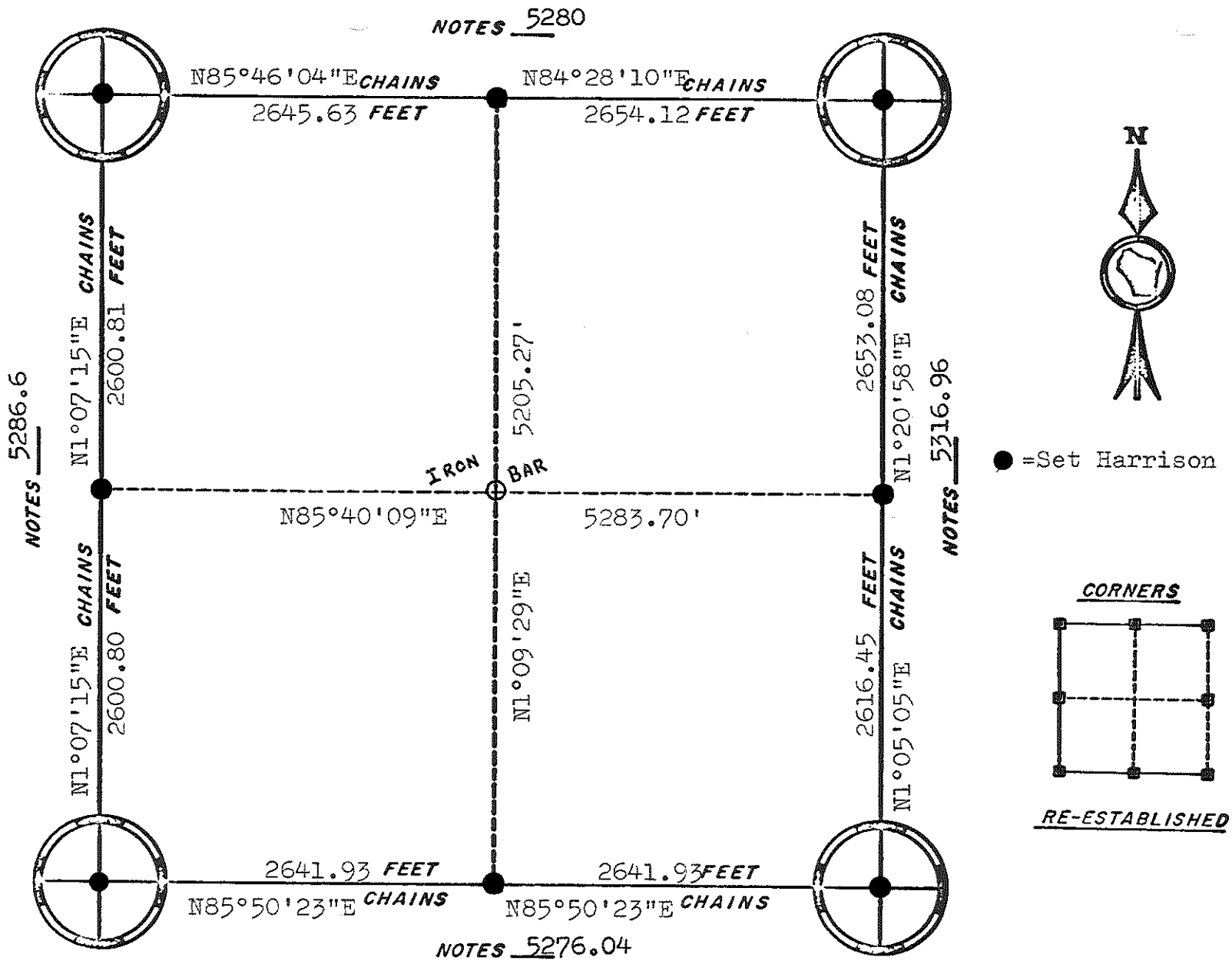

ORIGINAL SURVEY DATA

BY [redacted]

DATE 1/13/82

SURVEYED BY	CONTRACT DATE	COUNTY	TOWN- ~~VILLAGE-CITY~~	SECTION	TOWNSHIP	RANGE
Sime&Associates	Oct. 31, 1981	[redacted]	Glendale	3	15N	1E

PAGE __

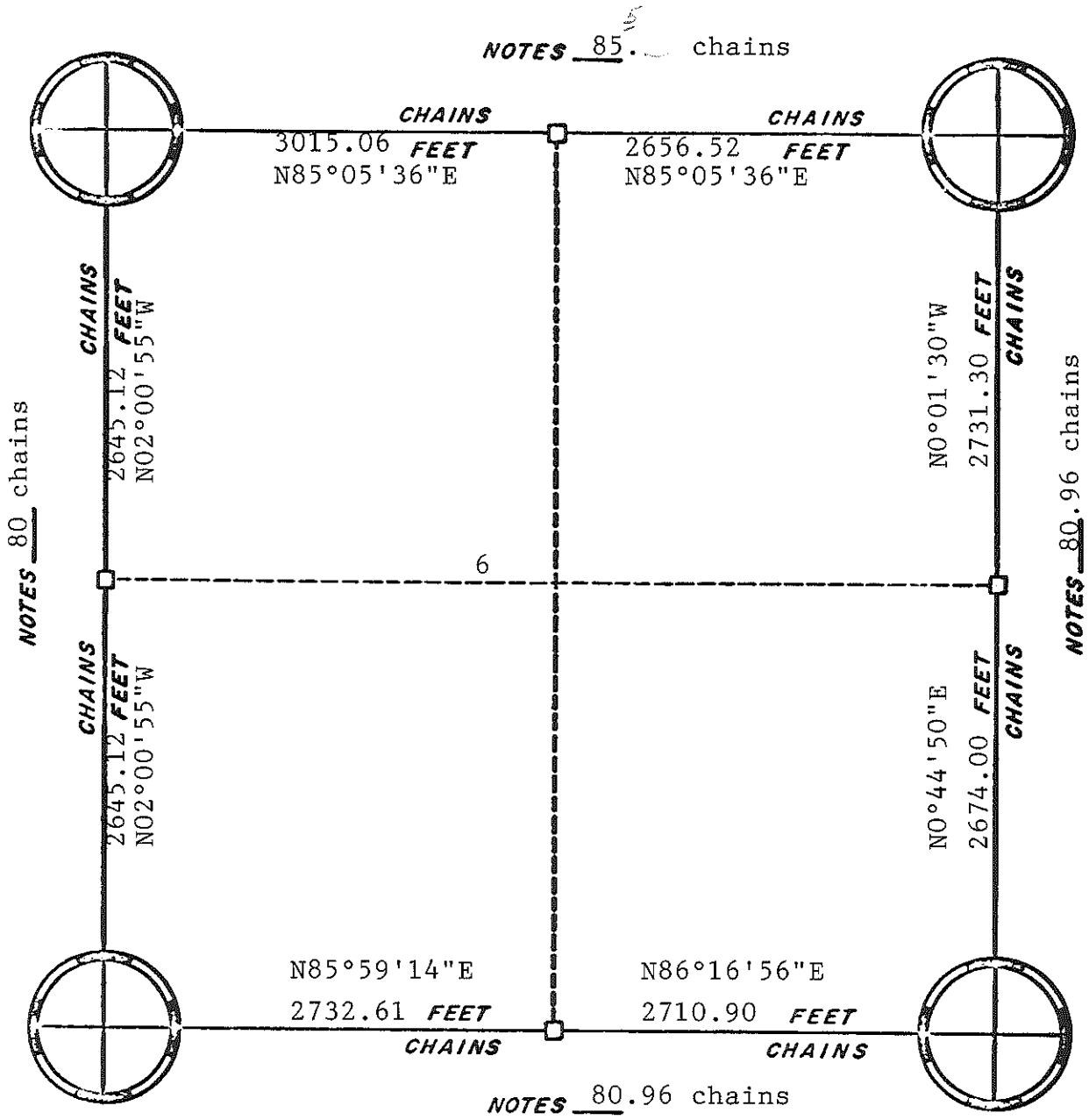

Harrison Monuments at all corners

CORNERS

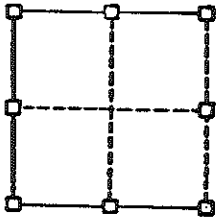

RE-ESTABLISHED

ORIGINAL SURVEY DATA

BY [redacted]

DATE Jan. 1989

SURVEYED BY	CONTRACT DATE	COUNTY	TOWN-VILLAGE-CITY	SECTION	TOWNSHIP	RANGE
Feddersen & Dechant		MONROE [redacted]	Glendale	6	15N	1E

Section Summary and Index

12 - 15 - 1E
Section Town Range

MONROE COUNTY

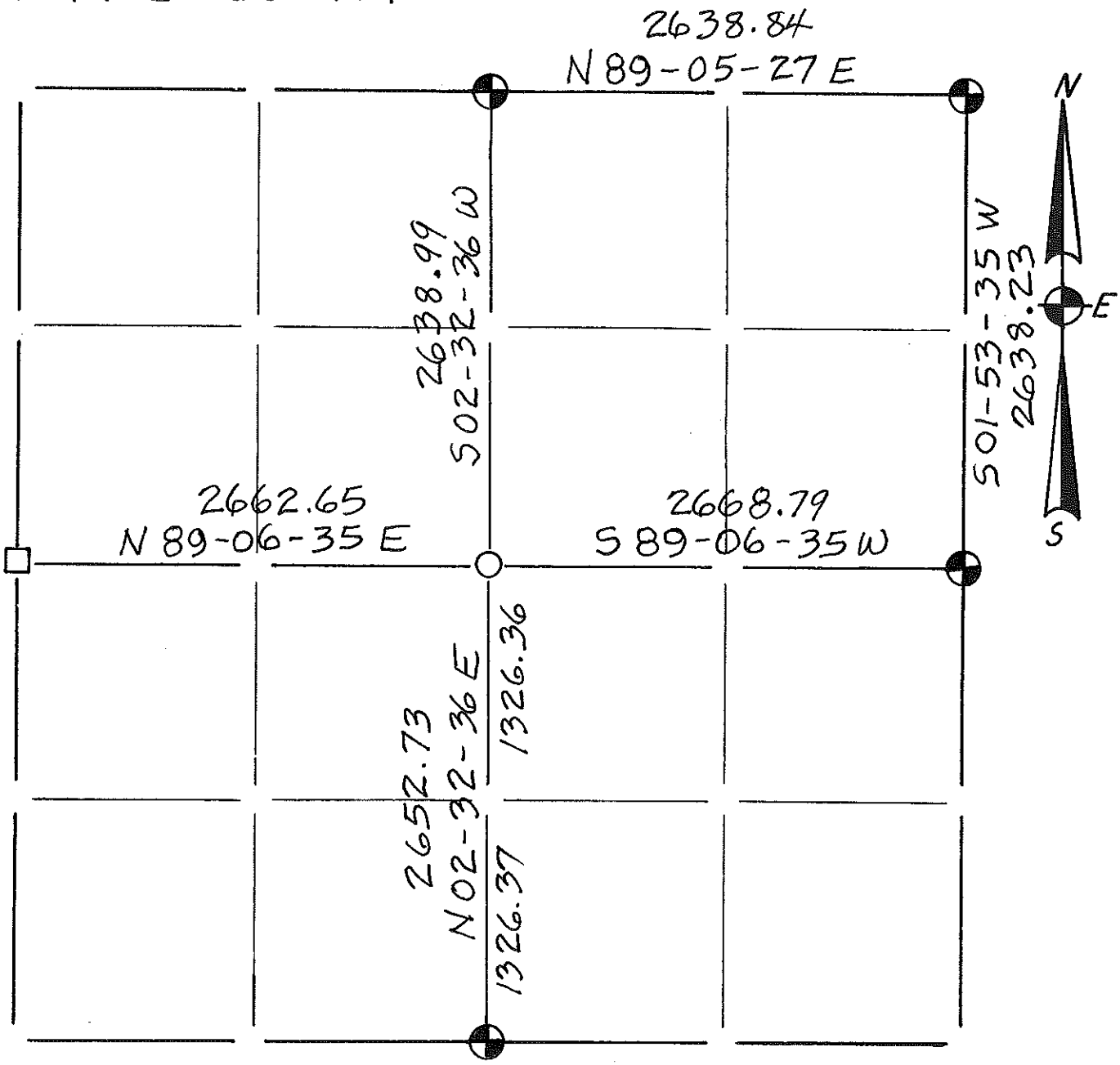

LEGEND

◕ - Harrison cast iron monument.

~~□ - Stone or concrete monument.~~

~~○ - Other~~

□ 1¼" Hollow bar FIP

○ 1¼" x 24" iron rod set

WISCONSIN
PATRICK A. CARROLL
S-1199
MAUSTON
WIS.
LAND SURVEYOR

9-21-98

PAGE ____

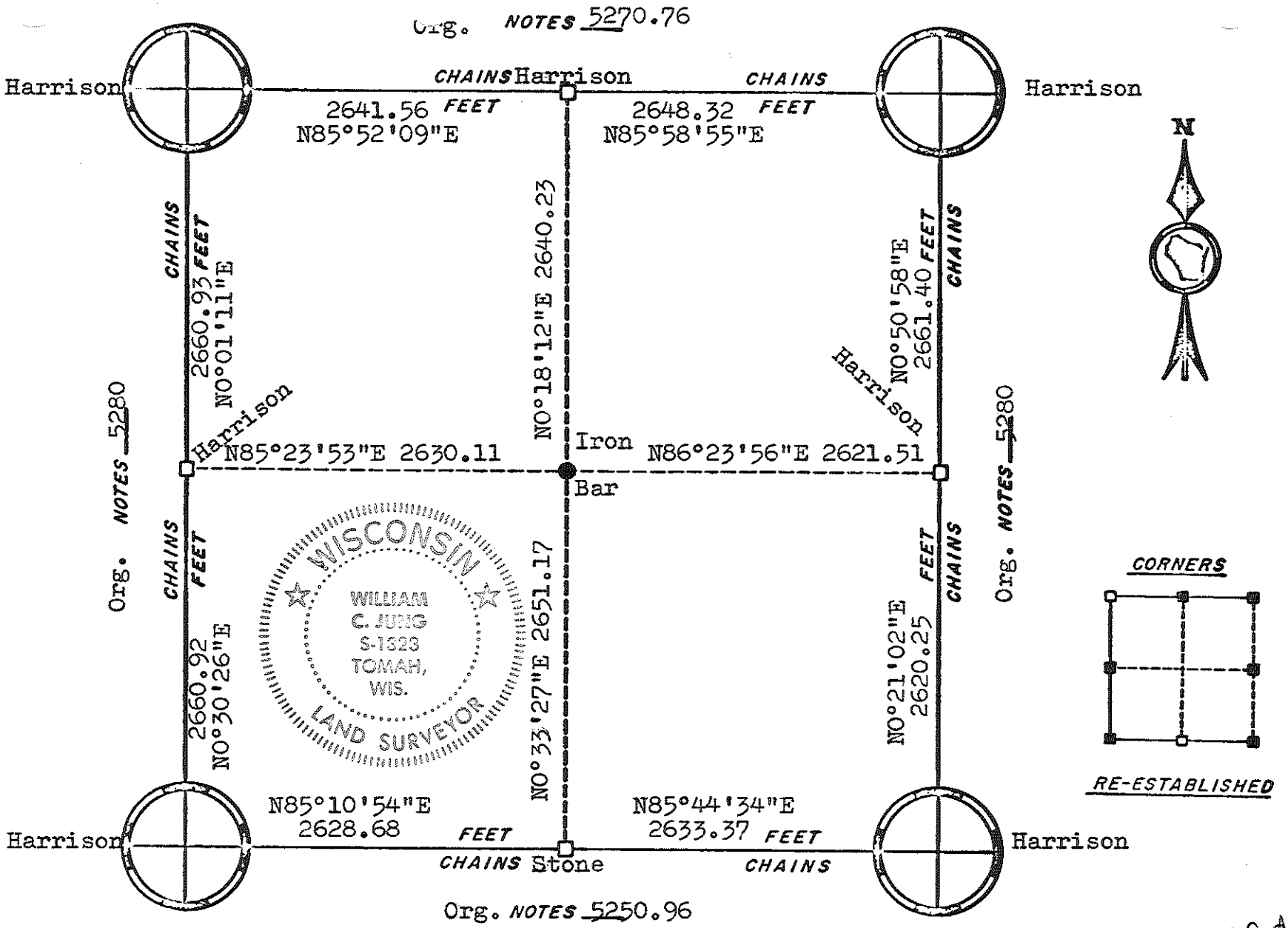

BY W C Jung

DATE 1/19/82

ORIGINAL SURVEY DATA

SURVEYED BY	CONTRACT DATE	COUNTY	TOWN-~~VILLAGE-CITY~~	SECTION	TOWNSHIP	RANGE
W. C. Jung	April, 1981	MONROE	Glendale	15	15 N	1E

PAGE ____

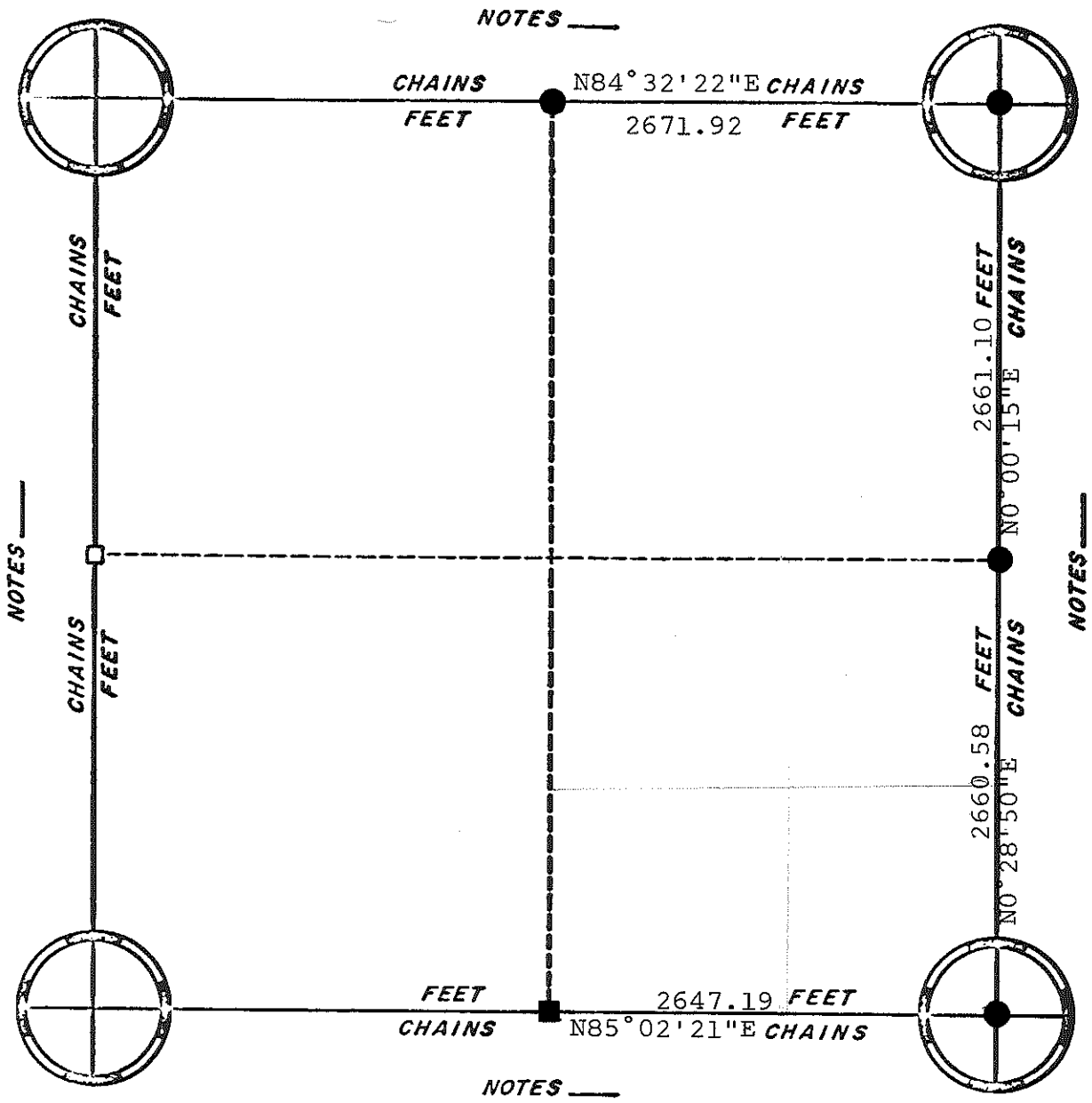

■ =Set Harrison

● =Ex. Harrison

CORNERS

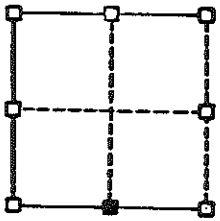

RE-ESTABLISHED

ORIGINAL SURVEY DATA

BY [redacted]

DATE _____

SURVEYED BY	CONTRACT DATE	COUNTY	TOWN-~~VILLAGE-CITY~~	SECTION	TOWNSHIP	RANGE
L.A. Feddersen	Dec. 17, 1982	MONROE [redacted]	Glendale	16	15N	1E

PAGE ____

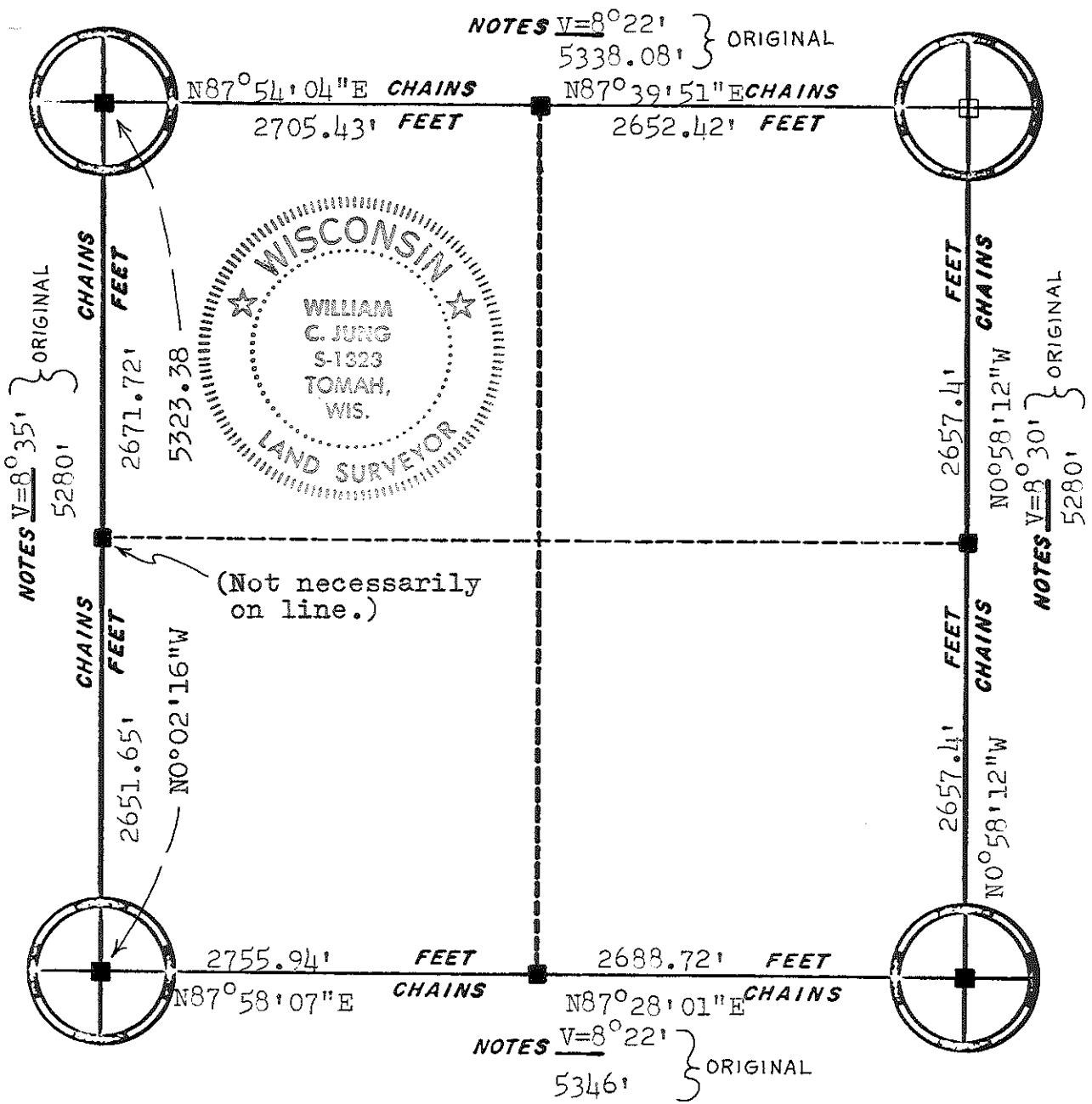

N

Assumed

■ = Harrison

⊞ = Angle iron fence post

CORNERS



RE-ESTABLISHED

ORIGINAL SURVEY DATA

BY RWJ

[redacted]

DATE 2/10/83

SURVEYED BY	CONTRACT DATE	COUNTY	TOWN ~~VILLAGE CITY~~	SECTION	TOWNSHIP	RANGE
W.C. Jung	Summer/Fall 1982	MONROE [redacted]	Glendale	18	15N	1E

PAGE ____

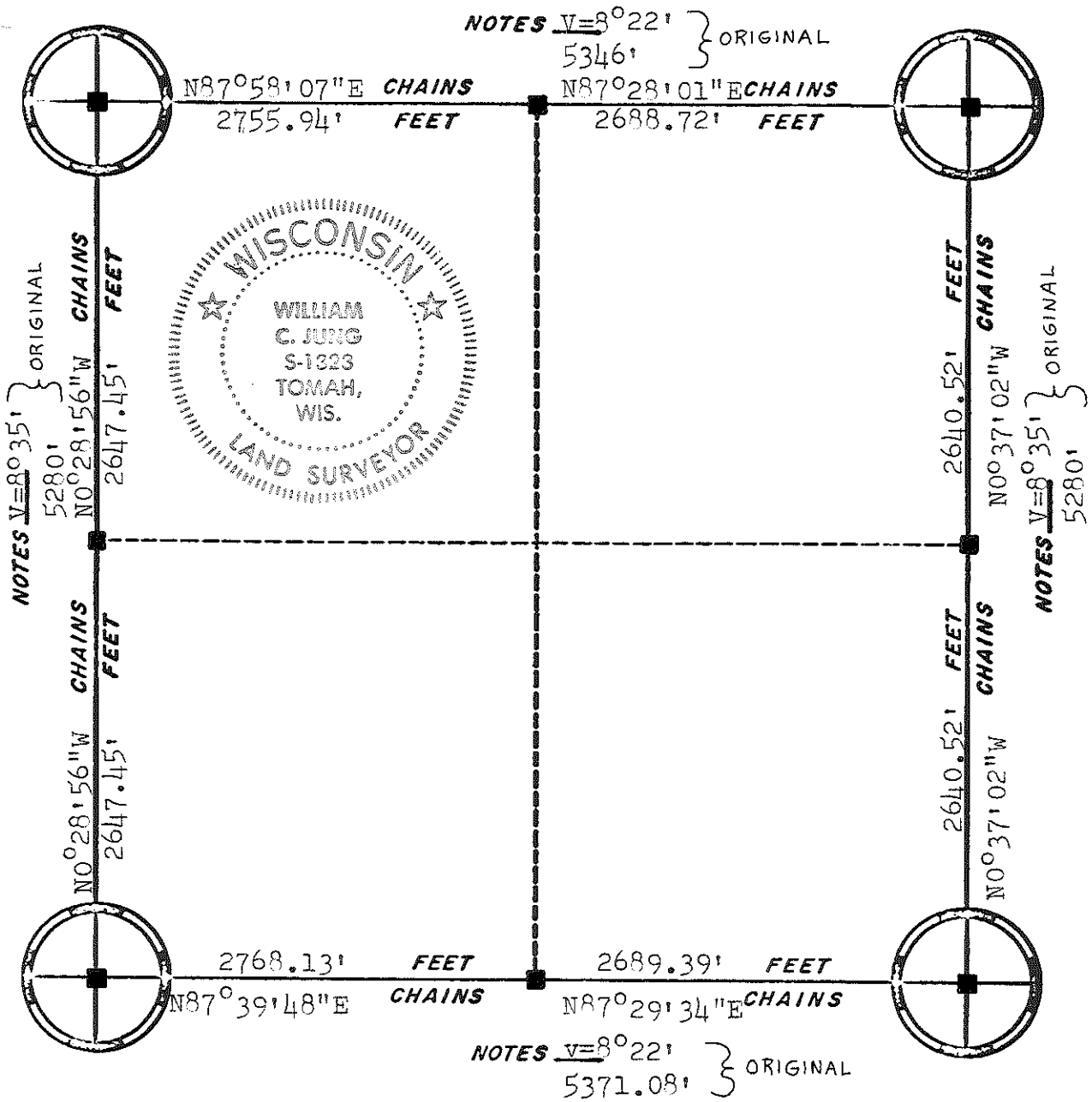



■ = Harrison

CORNERS



RE-ESTABLISHED

ORIGINAL SURVEY DATA

BY [redacted]

DATE 2/10/83

SURVEYED BY	CONTRACT DATE	COUNTY	TOWN- ~~VILLAGE- CITY~~	SECTION	TOWNSHIP	RANGE
W.C. Jung	Summer/Fall 1982	[redacted]	Glendale	19	15N	1E

Section Summary and Index

21 - 15 - 1E
Section Town Range

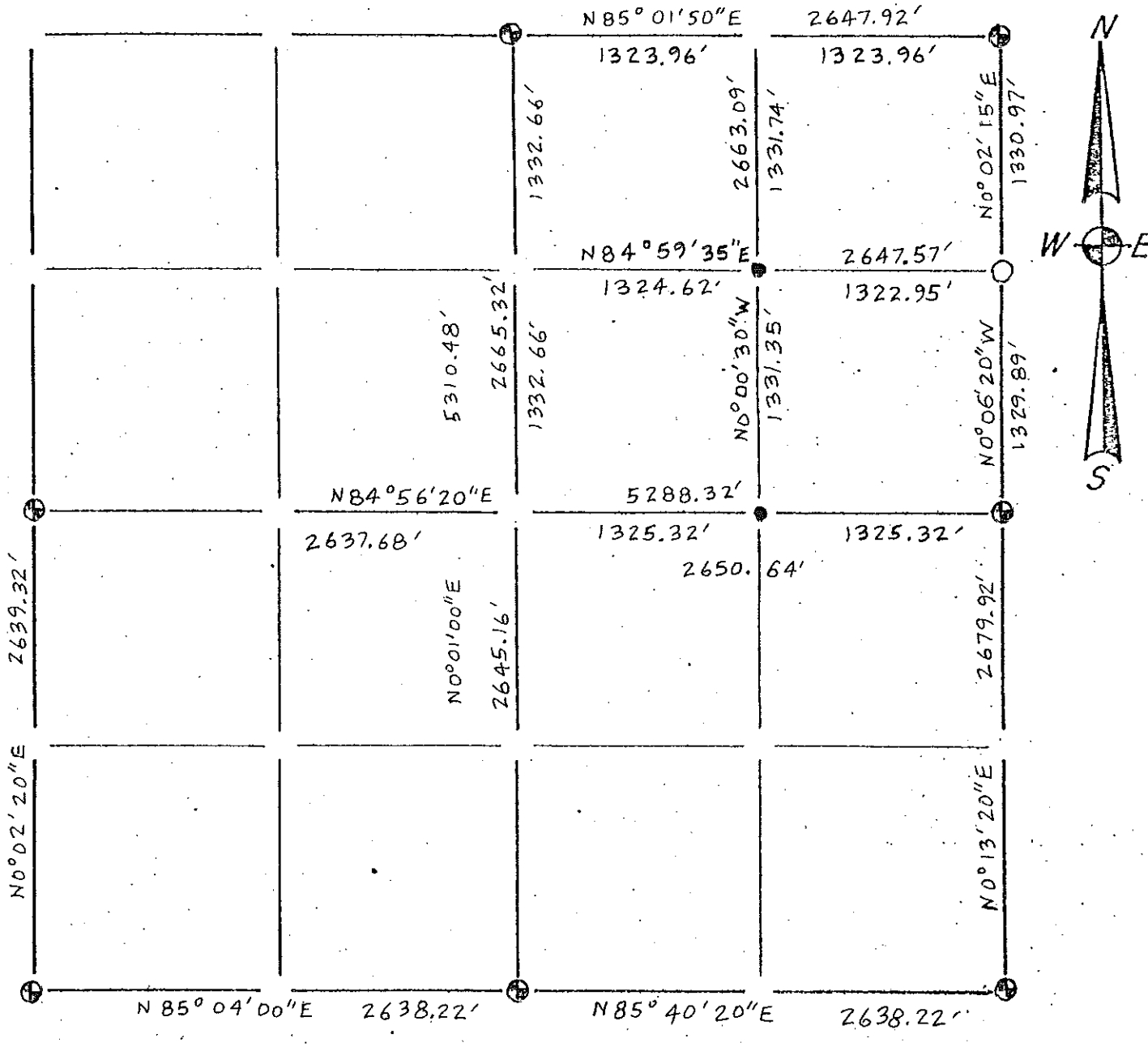

LEGEND

- Harrison cast iron monument.
- Stone or concrete monument.
- ~~Other~~ 1" ROD (FOUND)
- 3/4" ROD SET

WISCONSIN
MARK C. CARLSON
S-2021
Baraboo, WI
LAND SURVEYOR

Mark Carlson
4-6-01

PAGE ____

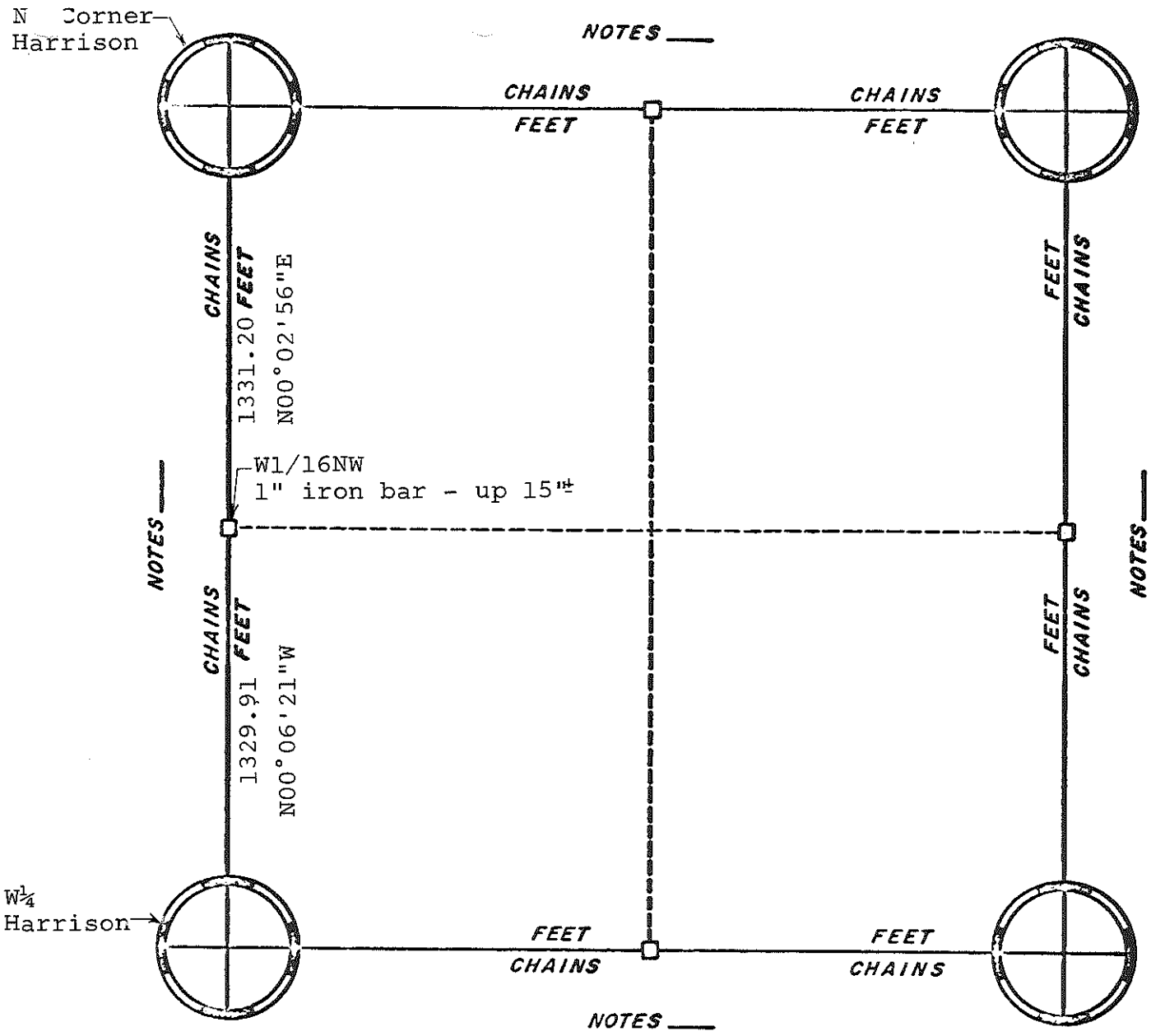

CORNERS

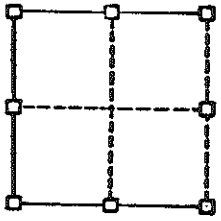

RE-ESTABLISHED

ORIGINAL SURVEY DATA

BY [redacted]

DATE Nov. 23, 1981

SURVEYED BY	CONTRACT DATE	COUNTY	TOWN ~~VILLAGE CITY~~	SECTION	TOWNSHIP	RANGE
L.A Feddersen		MONROE [redacted]	Glendale	22	15N	1E

PAGE ____

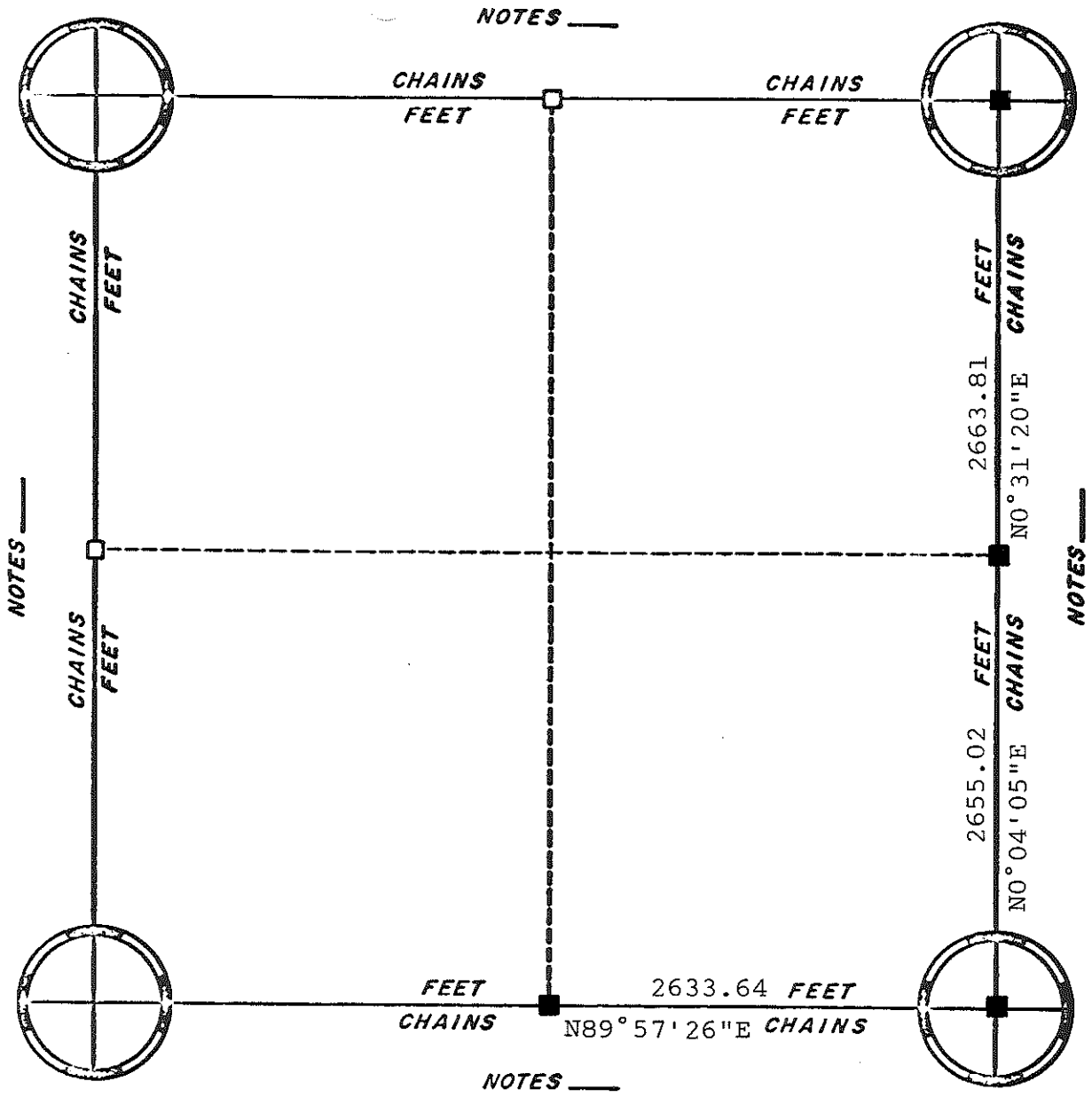

■ =Set Harrison

CORNERS

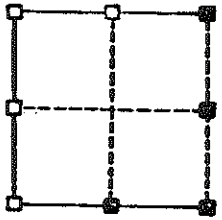

RE-ESTABLISHED

ORIGINAL SURVEY DATA

BY [redacted]

DATE _____

SURVEYED BY	CONTRACT DATE	COUNTY	TOWN- ~~VILLAGE OR CITY~~	SECTION	TOWNSHIP	RANGE
L. A. Feddersen	Dec. 17, 1982	MONROE [redacted]	Glendale	23	15N	1E

PAGE ____

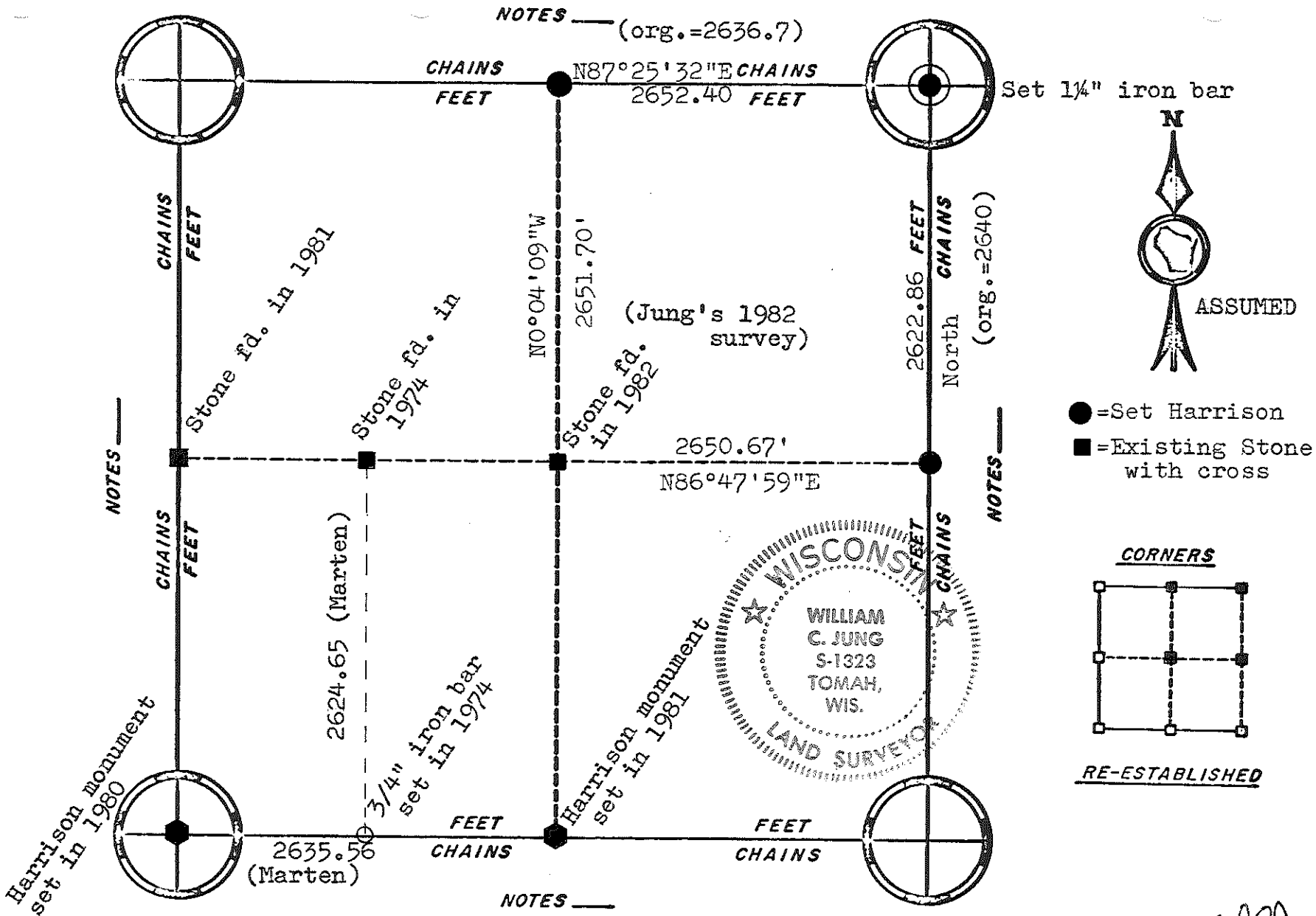

ORIGINAL SURVEY DATA

BY W C Jung

[redacted]

DATE 3/18/82

SURVEYED BY	CONTRACT DATE	COUNTY	TOWN- ~~VILLAGE CITY~~	SECTION	TOWNSHIP	RANGE
W. Jung	March 18, 1982	[redacted]	Glendale	29	15N	1E

PAGE ____

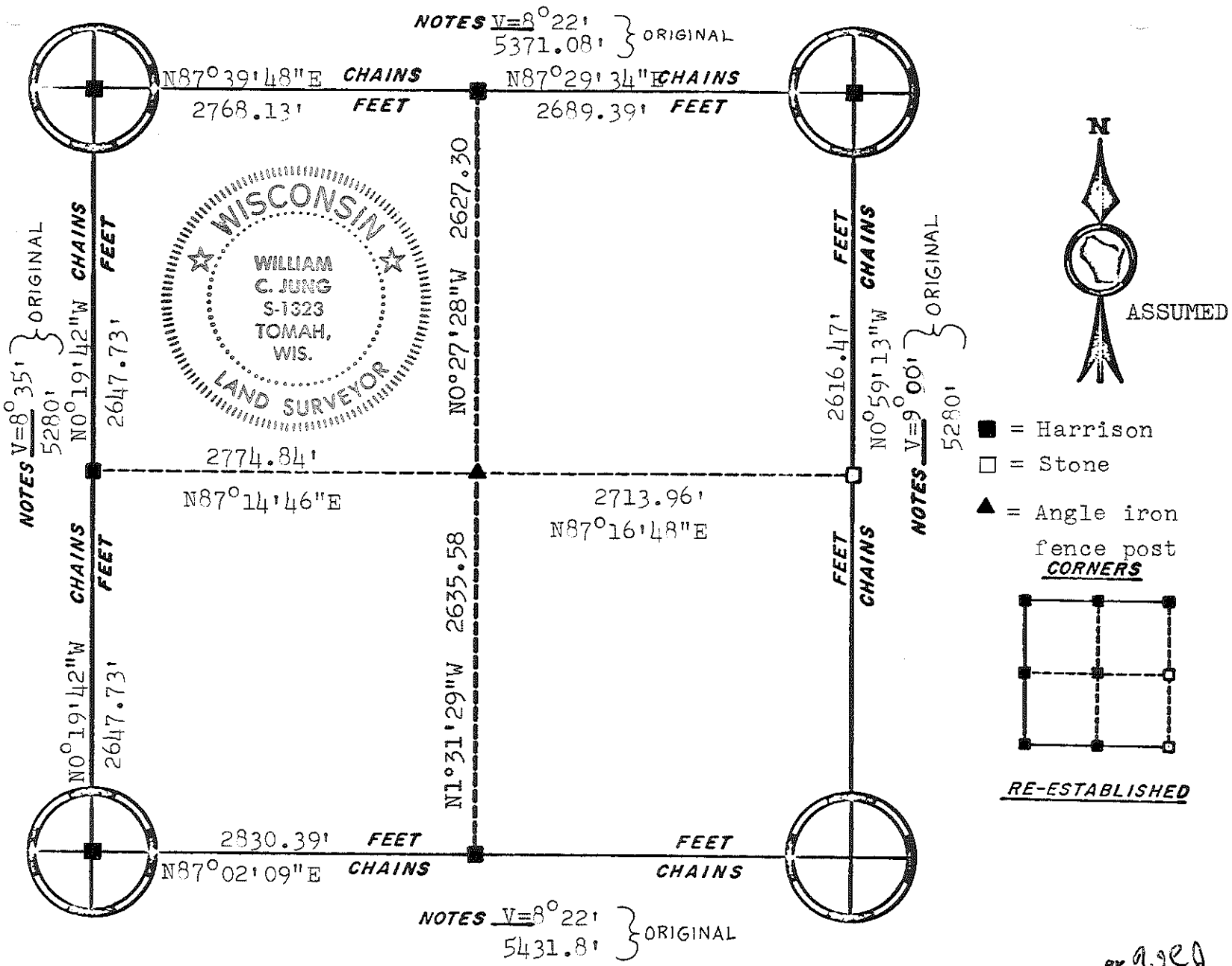

WISCONSIN
WILLIAM C. JUNG
S-1323
TOMAH, WIS.
LAND SURVEYOR

ORIGINAL SURVEY DATA

BY WCJ

[redacted]

DATE 2/10/83

SURVEYED BY	CONTRACT DATE	COUNTY	TOWN-~~VILLAGE-CITY~~	SECTION	TOWNSHIP	RANGE
W.C. Jung	Summer/Fall 1982	MONROE [redacted]	Glendale	30	15N	1E

PAGE ____

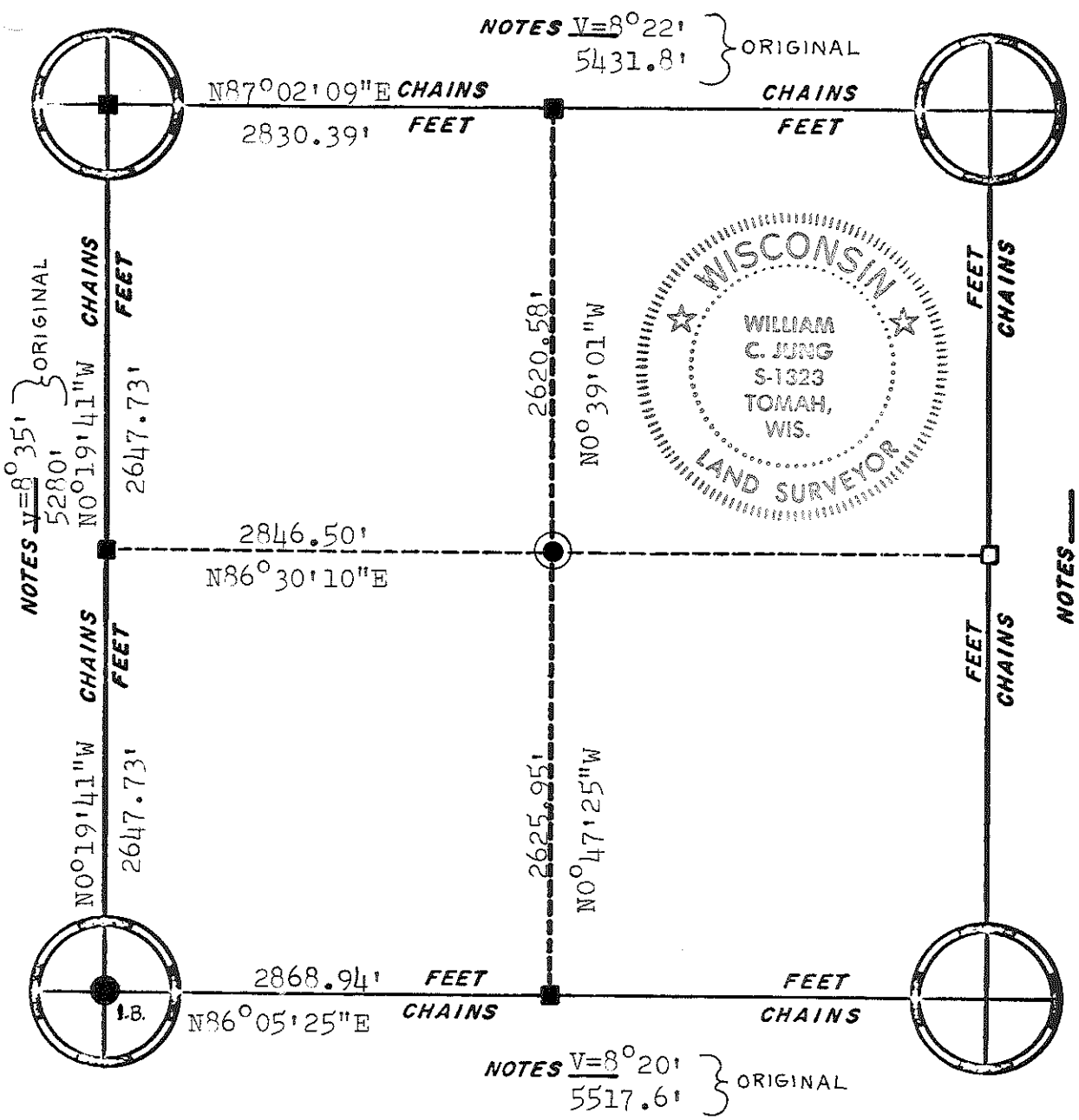



■ = Harrison

◉ = Wood fence post

CORNERS



RE-ESTABLISHED

ORIGINAL SURVEY DATA

BY WCJ

[redacted]

DATE 2/10/83

SURVEYED BY	CONTRACT DATE	COUNTY	TOWN-~~VILLAGE CITY~~	SECTION	TOWNSHIP	RANGE
W.C. Jung	Summer/Fall 1982	MONROE [redacted]	Glendale	31	15N	1E