CERTIFICATE

I, Harley A. Sime, do hereby certify that on the third day of June 19 80 I found (evidence) ~~no evidence~~ of the North ¼ corner of Section 4, T 18 N, R 1 E Fourth Principal Meridian, and I re-established said corner according to the Wisconsin Statutes as shown and described hereon.

Dated this 26th day of Feb. 1981.

Harley A. Sime - R.L.S. 355

County Surveyor-Monroe County, Wisconsin
Title

CERTIFIED LAND CORNER

No. 8

41901330020

History of corner establishment since Original Government Survey

Holden was at this corner in September of 1909. In his survey notes of the 1930's, Kennedy shows the corner as being 11" North of the pipe.

Description of corner evidence found:

Found Kennedy's pipe located 11" South of the corner.

COUNTY SURVEYOR FORM NO. 1

Description of corner and witness monuments, references and accessories used to perpetuate the original or re-established location of this corner:

Witnesses to corner location:

Scott Sowers

Todd Tormoen

Charles Dade

Approved: HARLEY A. SIME
MONROE CO. SURVEYOR

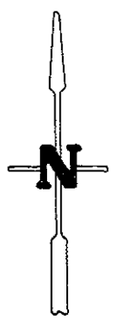

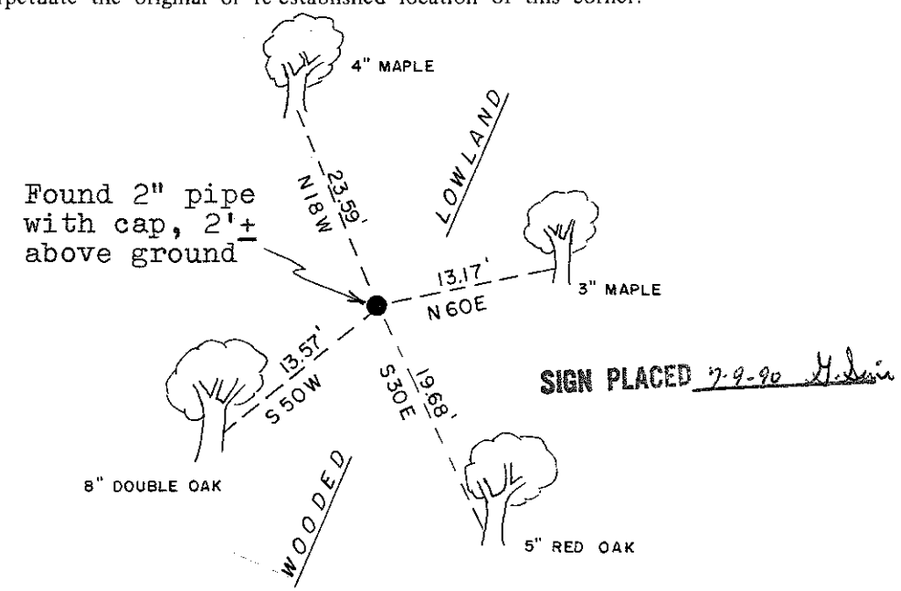

(All trees double blazed with N&C's set)

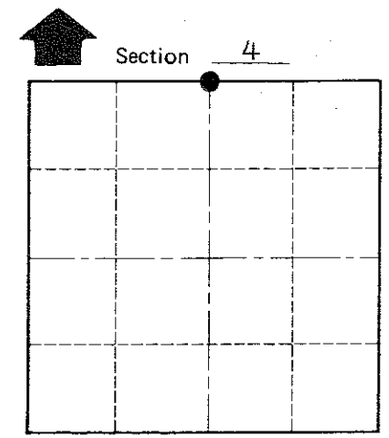

T 18 N R 1 E

WISCONSIN

SURVEY CONTROL ORDER

Horizontal	
Vertical	

WISCONSIN COORDINATE SYSTEM

	East (X)	North (Y)	Elevation (Z)	Zone
Corner				
Control Sta. Name				

~~City, Village or~~ Town Byron

County of Monroe

Wisconsin