JUNEAU COUNTY
SURVEY MONUMENT RECORD

CORNER NO. 81
SECTION 30
TOWN 18 N.
RANGE 2 E.

TYPE OF MONUMENT: 1-1/4" DIAMETER IRON PIPE FOUND

JUNEAU COUNTY COORDINATES NAD 83/91
NORTHING: 234,746.59
EASTING: 400,738.17

■ = CORNER MONUMENT RESTORED



LOCATION

BASIS FOR MONUMENT LOCATION
(USE REVERSE SIDE IF NECESSARY)

SHOW INFO SUCH AS: HISTORY OF CORNER, WITH REFERENCE TO VOLUME AND PAGE DATES, SURVEYOR; EXACT DESCRIPTION OF MONUMENT PLACED OR FOUND, IF LOCATION COMPUTED, BY TAPED OR EDM TRAVERSE; LANDOWNER REMARKS, ETC.

1-1/4" DIAMETER IRON PIPE FOUND AS PER TIE SHEET
DATED 5/20/1982 BY BRYAN MEYER.

WISCONSIN
PATRICK J.
DEDERICH
S-2168
SAUK CITY,
WI
LAND SURVEYOR

CERTIFIED CORRECT

REGISTERED LAND SURVEYOR

DATE 4/18/2010

LEGEND

■ = 1-1/4" DIAMETER IRON PIPE FOUND
⅄ = GOVERMENT SIGN SET
● = 3/4" X 24" IRON ROD SET

TIE SKETCH
(SHOW AT LEAST FOUR TIES)

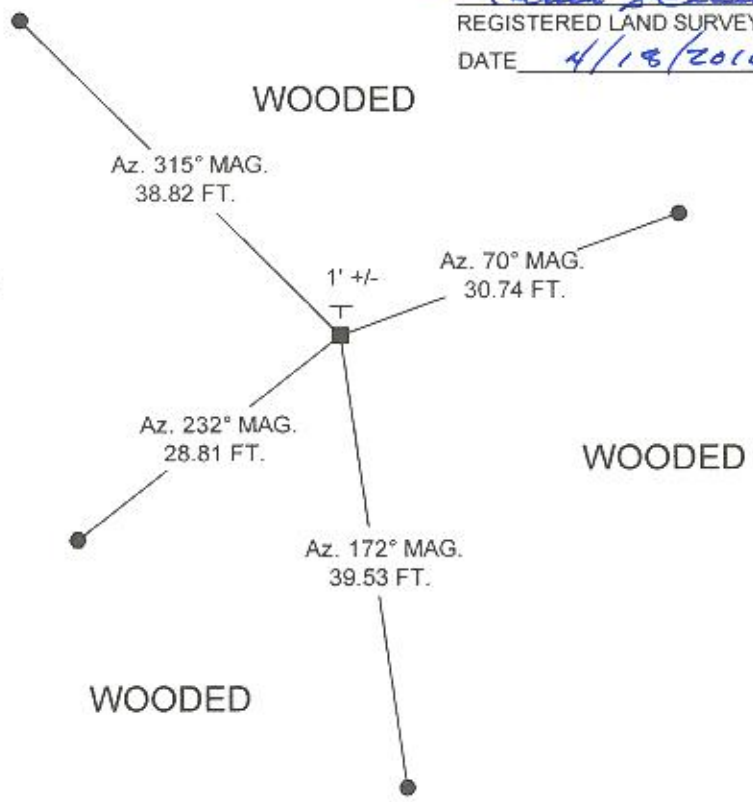

NOT TO SCALE

AZIMUTHS ARE BASED
ON THE JUNEAU COUNTY
COORDINATE SYSTEM
UNLESS OTHERWISE NOTED

CERTIFICATE

I, Harley A. Sime, do hereby certify that on the twentieth day of May 19 82, I found (evidence) ~~no evidence~~ of the Northeast corner of Section 25, T 18 N, R 1 E Fourth Principal Meridian, and I re-established said corner according to the Wisconsin Statutes as shown and described hereon.

Dated this 4th day of June 1982.

Harley A. Sime - R. L. S. 355

County Surveyor, Monroe County

Approved: HARLEY A. SIME
MONROE CO. SURVEYOR

COUNTY SURVEYOR FORM NO

CERTIFIED LAND CORNER

No. 81

41801240000

History of corner establishment since Original Government Survey

Kennedy was here in November of 1927 and set an iron at the corner.

Description of corner evidence found:

Found a 1¼" iron pipe at the corner in an old E-W fence, up 3'±. Accepted this pipe as the corner.

WISCONSIN BRYAN H. MEYER S-1712 TOMAH, WIS. LAND SURVEYOR

Description of corner and witness monuments, references and accessories used to perpetuate the original or re-established location of this corner:

Witnesses to corner location:

Bryan Meyer - Crew Chief

Gary Dechant

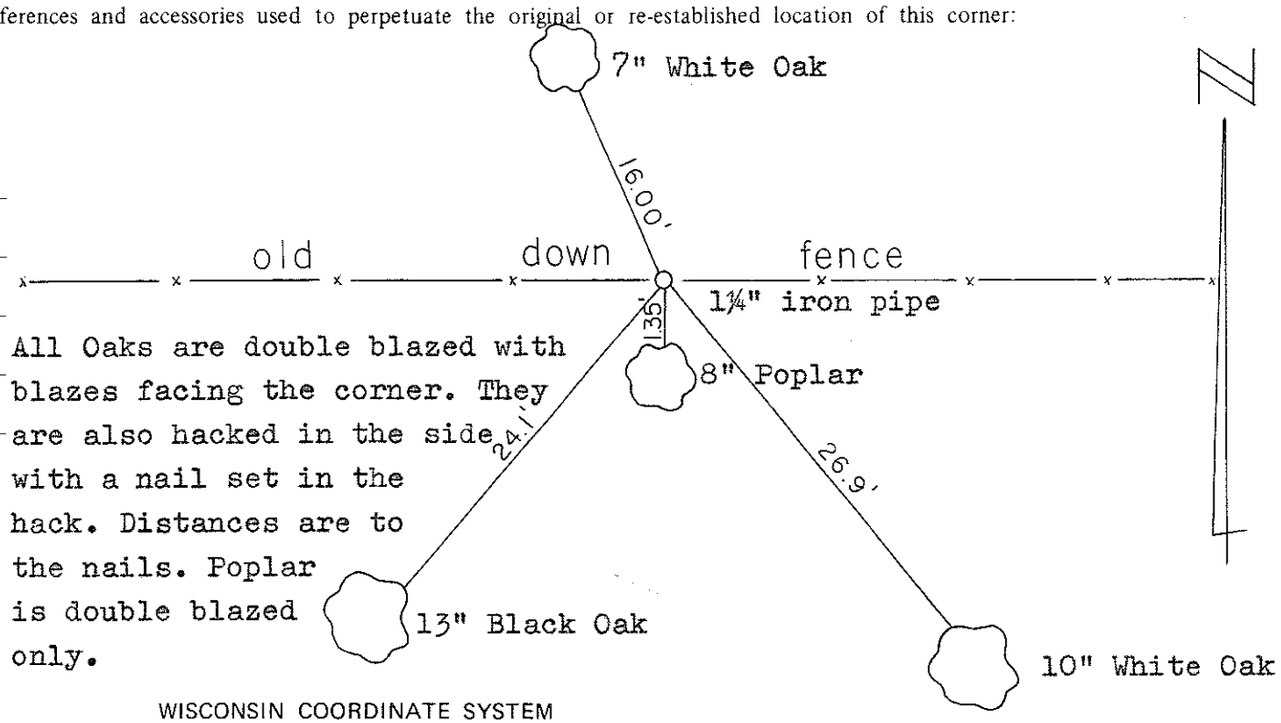

All Oaks are double blazed with blazes facing the corner. They are also hacked in the side with a nail set in the hack. Distances are to the nails. Poplar is double blazed only.

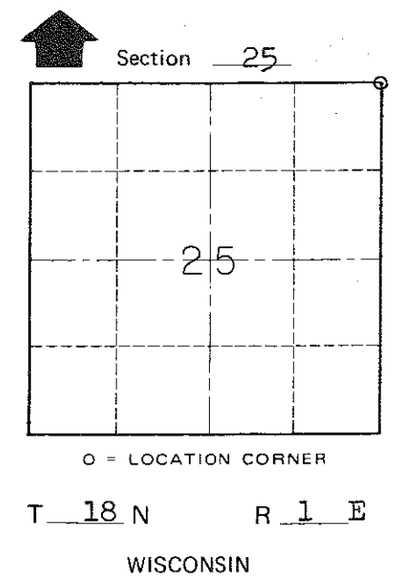

SURVEY CONTROL ORDER

Horizontal	
Vertical	

WISCONSIN COORDINATE SYSTEM

	East (X)	North (Y)	Elevation (Z)	Zone
Corner				
Control Sta. Name				

~~City, Village of~~ Town of Byron

County of Monroe