# U.S. PUBLIC LAND SURVEY MONUMENT RECORD
# MONROE COUNTY, WISCONSIN.

IN ACCORDANCE WITH WISCONSIN ADMINISTRATIVE CODE, CHAPTER A-E 7.08 (3) (A) – (I)

## LOCATION: (A) THE IDENTITY OF THE CORNER, AS REFERENCED TO THE U.S. PUBLIC LAND SURVEY SYSTEM.

SECTION 17 – TOWN 18N – RANGE 1E

TOWNSHIP OF BYRON

TYPE OF CORNER SW CORNER

TYPE OF MONUMENT COTTON SPINDLE (TEMP.)

HORIZONTAL DATUM MONROE CO. COORDINATES

NORTHING / LATITUDE 410,804.09

EASTING / LONGITUDE 731,166.65

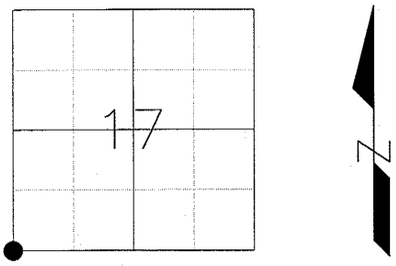


## PLAN VIEW:

(C) REFERENCE TO AT LEAST 4 WITNESS MONUMENTS. WITNESS MONUMENTS SHALL BE CONCRETE, NATURAL STONE, IRON, BEARING TREES OR OTHER EQUALLY DURABLE MATERIAL, EXCEPT WOOD OTHER THAN BEARING TREES; (D) A PLAN VIEW DEPICTING THE RELEVANT MONUMENTS AND REFERENCE TIES WHICH ARE SUFFICIENT IN DETAIL TO ENABLE ACCURATE RELOCATION OF THE CORNER MONUMENT IF THE CORNER MONUMENT IS DISTURBED; (E) A DESCRIPTION OF ANY MATERIAL DISCREPANCY BETWEEN THE LOCATION OF THE CORNER AS RESTORED OR REESTABLISHED AND THE LOCATION OF THAT CORNER AS PREVIOUSLY RESTORED OR REESTABLISHED;

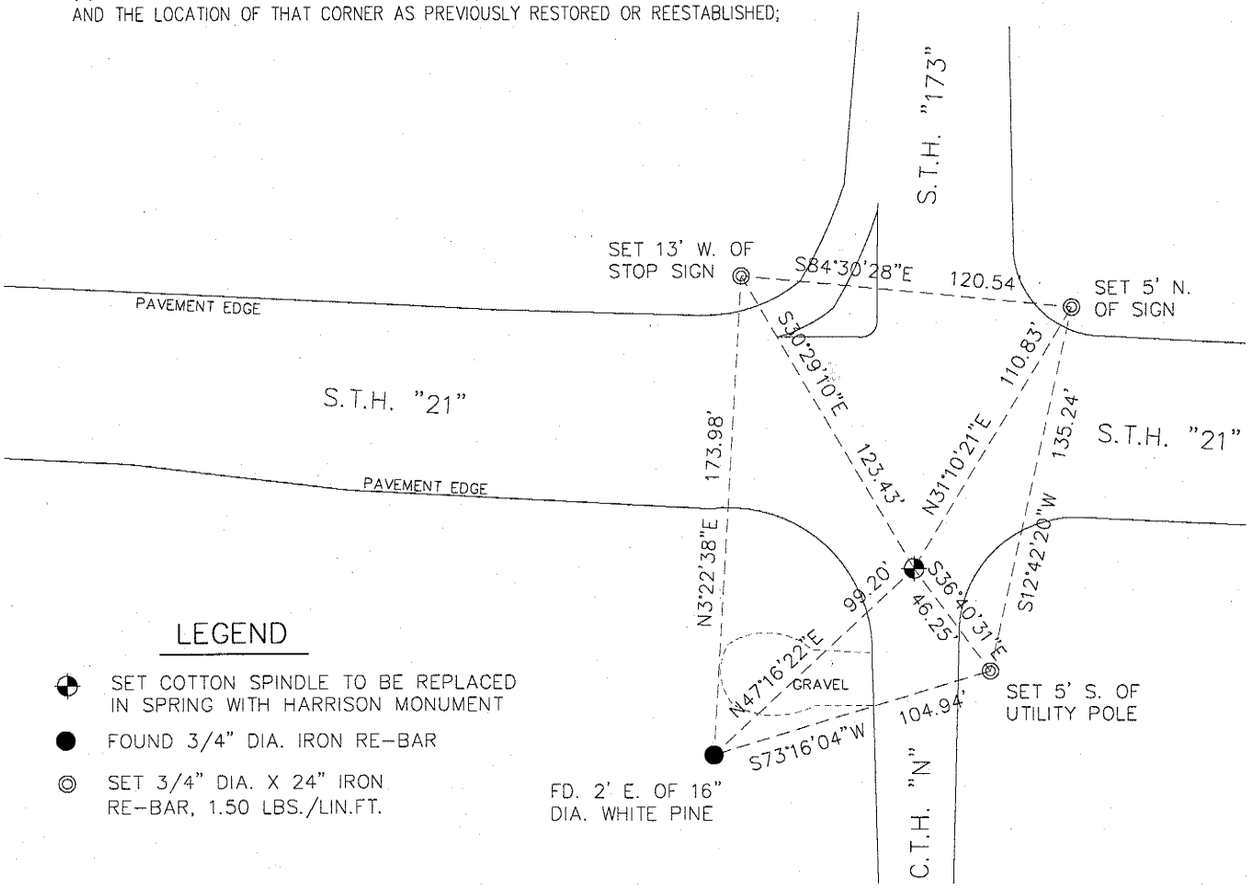


### LEGEND

- SET COTTON SPINDLE TO BE REPLACED IN SPRING WITH HARRISON MONUMENT
- FOUND 3/4" DIA. IRON RE-BAR
- SET 3/4" DIA. X 24" IRON RE-BAR, 1.50 LBS./LIN.FT.

## SURVEYOR'S CERTIFICATE: CHAPTER 7.08 (3) (I)

WISCONSIN
MARK T. KRIZAN
S-1928
OREGON, WISCONSIN
LAND SURVEYOR

THE UNDERSIGNED HEREBY CERTIFIES THAT THE U.S. PUBLIC LAND SURVEY MONUMENT RECORD SHOWN WAS DETERMINED BY THEM OR UNDER THEIR DIRECTION AND IS CORRECT TO THE BEST OF THEIR KNOWLEDGE AND BELIEF.

Mark T. Krizan — 2-10-11

WISCONSIN REGISTERED LAND SURVEYOR — DATE CERTIFIED

Corner No.41801180000



MONROE COUNTY CORNER NUMBER: 71

# U.S. PUBLIC LAND SURVEY MONUMENT RECORD
# MONROE COUNTY, WISCONSIN.

IN ACCORDANCE WITH WISCONSIN ADMINISTRATIVE CODE, CHAPTER A-E 7.08 (3) (A) – (I)

## RECOVERY PROCEDURES:

(B) A DESCRIPTION OF ANY RECORD EVIDENCE, MONUMENT EVIDENCE, OCCUPATIONAL EVIDENCE, TESTIMONIAL EVIDENCE OR ANY OTHER MATERIAL EVIDENCE CONSIDERED BY THE SURVEYOR, AND WHETHER THE MONUMENT WAS FOUND OR PLACED;

*NO CORNER MONUMENT OR TIES WERE FOUND. UPON FINDING THE ¾" RE-BAR (NEW SW TIE) WITH COUNTY SURVEYOR'S FLAG BY IT, I CONSULTED WITH THE COUNTY SURVEYOR. WE AGREED THAT I SHOULD SET A TEMPORARY MONUMENT AT THIS POSITION UNTIL HE COULD PLACE A HARRISON MONUMENT IN ITS PLACE AFTER THE SPRING THAW. THIS MONUMENT WAS SET USING MONROE COUNTY COORDINATES AS SHOWN ON WISDOT R/W PLAT PROJECT NUMBER 7014-08-21, SHEET 4.4, AFTER FINDING AND CHECKING INTO SECTION CORNER MONUMENTS ½ MILE EAST AND ½ WEST.*

(F) WHETHER THE CORNER WAS RESTORED THROUGH ACCEPTANCE OF AN OBLITERATED EVIDENCE LOCATION OR A FOUND PERPETUATED LOCATION;

*OBLITERATED EVIDENCE LOCATION*

(G) WHETHER THE CORNER WAS REESTABLISHED THROUGH LOST-CORNER PROPORTIONATE METHODS;

*NO*

(H) THE DIRECTIONS AND DISTANCES TO OTHER PUBLIC LAND SURVEY CORNERS WHICH WERE USED AS EVIDENCE OR USED FOR PROPORTIONING IN DETERMINING THE CORNER LOCATION;

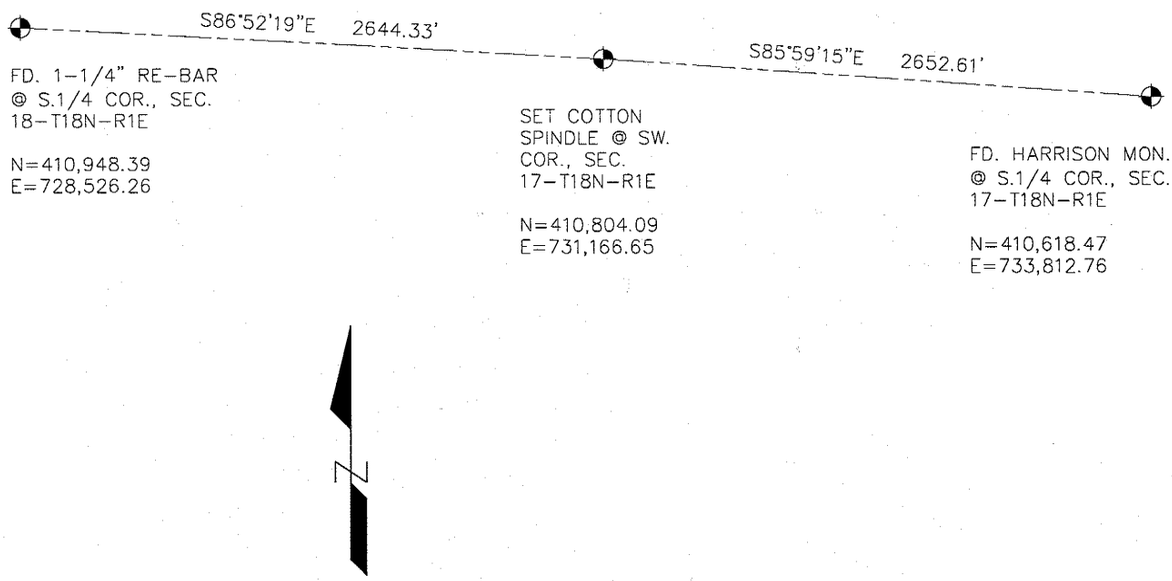


## SURVEYOR'S CERTIFICATE: CHAPTER 7.08 (3) (I)

WISCONSIN
MARK T. KRIZAN
S-1928
OREGON, WISCONSIN
LAND SURVEYOR

THE UNDERSIGNED HEREBY CERTIFIES THAT THE U.S. PUBLIC LAND SURVEY MONUMENT RECORD SHOWN WAS DETERMINED BY THEM OR UNDER THEIR DIRECTION AND IS CORRECT TO THE BEST OF THEIR KNOWLEDGE AND BELIEF.

Mark T. Krizan — 2-10-11

WISCONSIN REGISTERED LAND SURVEYOR — DATE CERTIFIED

SIDE 2 OF 2

MONROE COUNTY CORNER NUMBER: 71

M:\Red Oak Capital Mgmt\75107464_Survey Request #1\ENGINEERING\Civil 3D\Red Oak_Byron Tie Sheet_7464.dwg, 2/10/2011 10:55:25 AM, \\doris\Admin - HP LaserJet 5Si, 1:64.252