JUNEAU COUNTY
SURVEY MONUMENT RECORD

CORNER NO. 41
SECTION 7
TOWN 18 N.
RANGE 2 E.

TYPE OF MONUMENT: STANDARD HARRISON MONUMENT FOUND

JUNEAU COUNTY COORDINATES NAD 83/91
NORTHING: 245,325.28
EASTING: 400,793.20

■ = CORNER MONUMENT RESTORED

LOCATION

BASIS FOR MONUMENT LOCATION
(USE REVERSE SIDE IF NECESSARY)

SHOW INFO SUCH AS: HISTORY OF CORNER, WITH REFERENCE TO VOLUME AND PAGE DATES, SURVEYOR; EXACT DESCRIPTION OF MONUMENT PLACED OR FOUND, IF LOCATION COMPUTED, BY TAPED OR EDM TRAVERSE; LANDOWNER REMARKS, ETC.

STANDARD HARRISON MONUMENT FOUND AS PER TIE SHEET DATED 5/7/1982, BY BILL JUNG. TOP IS BROKEN OFF.

WISCONSIN
PATRICK J. DEDERICH
S-2168
SAUK CITY, WI
LAND SURVEYOR

LEGEND

■ STANDARD HARRISON MONUMENT FOUND
λ = GOVERMENT SIGN SET
● = 3/4" X 24" IRON ROD SET

CERTIFIED CORRECT

REGISTERED LAND SURVEYOR

DATE 4/12/2010

TIE SKETCH
(SHOW AT LEAST FOUR TIES)

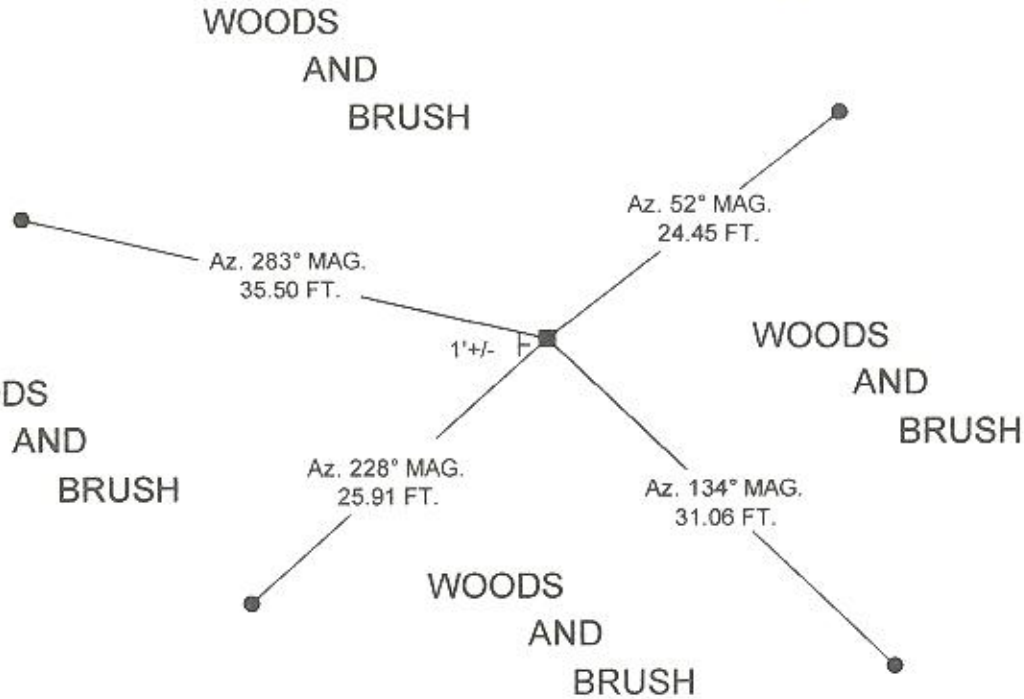

NOT TO SCALE

AZIMUTHS ARE BASED ON THE JUNEAU COUNTY COORDINATE SYSTEM UNLESS OTHERWISE NOTED

CERTIFICATE

I, William C. Jung, do hereby certify that on the fourth day of May 19 82, I found ~~evidence~~ (no evidence) of the Southeast corner of Section 12, T 18 N, R 1 E Fourth Principal Meridian, and I re-established said corner according to the Wisconsin Statutes as shown and described hereon.

Dated this seventh day of May 19 82.

William C. Jung

Deputy County Surveyor
Title

CERTIFIED LAND CORNER

No. 41

41801120000

History of corner establishment since Original Government Survey

In September of 1970, Fred Zietlow surveyed out Section 12 and computed the location of this corner.

Description of corner evidence found:

After retracing Zietlow's survey and checking the existing field evidence and monuments in Section 12, I set the corner at Zietlow's computed location. It fits the Town Line and the evidence in Sections 12 and 13 very well.

Approved: HARLEY A. SIME
MONROE CO. SURVEYOR

COUNTY SURVEYOR FORM NO. 1

Description of corner and witness monuments, references and accessories used to perpetuate the original or re-established location of this corner:

Witnesses to corner location:

Bill Jung

Bryan Meyer

WISCONSIN
WILLIAM C. JUNG
S-1323
TOMAH, WIS.
LAND SURVEYOR

Note: Both Black Oaks and Cherry are double blazed. Distances are to nails set in blazes on the side of the tree. All bearings shown are to the center of the trees.

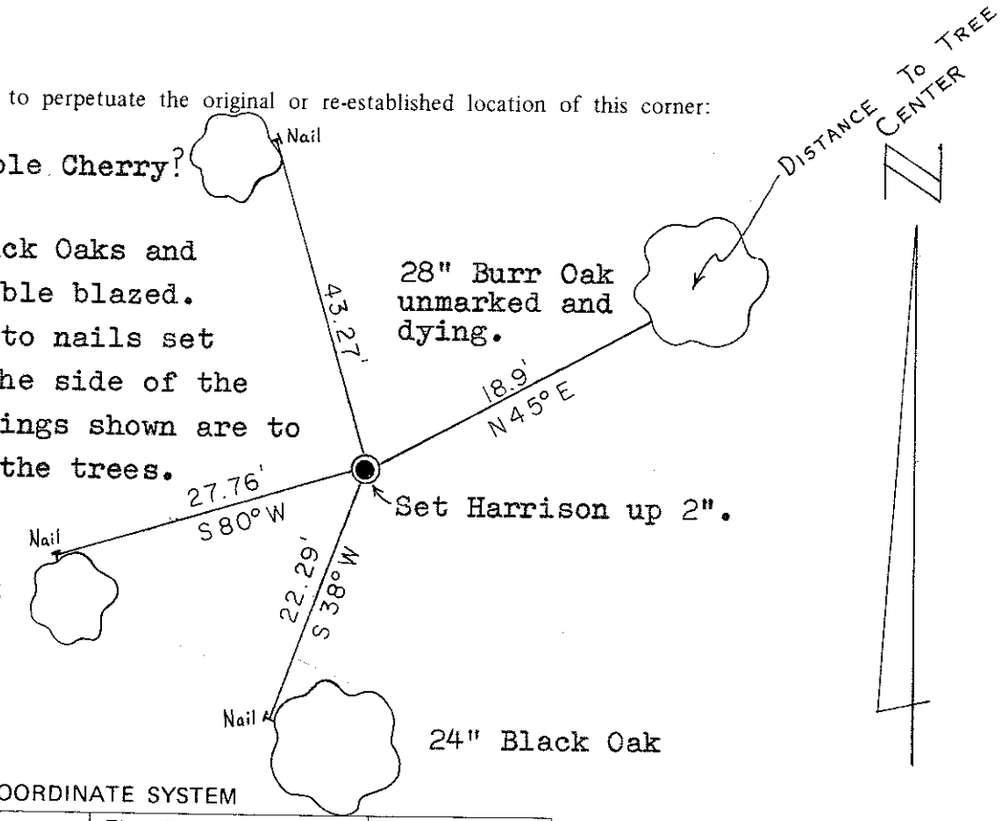

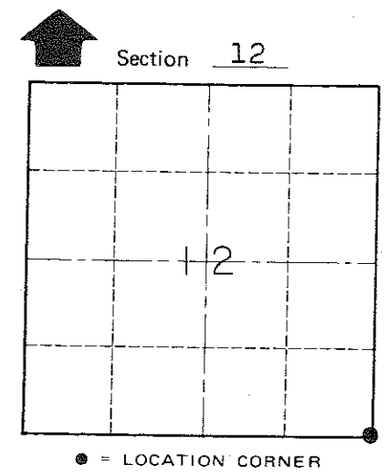

T 18 N R 1 E

WISCONSIN

SURVEY CONTROL ORDER

Horizontal	
Vertical	

WISCONSIN COORDINATE SYSTEM

Corner	East (X)	North (Y)	Elevation (Z)	Zone
Control Sta. Name				

~~City, Village or~~ Town of Byron

County of Monroe