JUNEAU COUNTY
SURVEY MONUMENT RECORD

CORNER NO. 41
SECTION 7
TOWN 15N.
RANGE 2E.

TYPE OF MONUMENT: STANDARD HARRISON

JUNEAU COUNTY COORDINATES
NORTHING: 154,244.20
EASTING: 400,548.70

■ = CORNER MONUMENT RESTORED

BASIS FOR MONUMENT LOCATION
(USE REVERSE SIDE IF NECESSARY)

SHOW INFO SUCH AS: HISTORY OF CORNER, WITH REFERENCE TO VOLUME AND PAGE DATES, SURVEYOR; EXACT DESCRIPTION OF MONUMENT PLACED OR FOUND, IF LOCATION COMPUTED, BY TAPED OR EDM TRAVERSE; LANDOWNER REMARKS, ETC.

STANDARD HARRISON MONUMENT FOUND AS PER TIE SHEET DATED 2/15/1988 BY JAMES CARROLL.

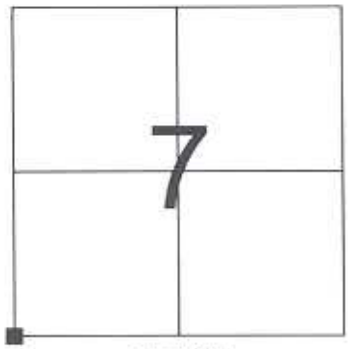

LOCATION

WISCONSIN
PATRICK J. DEDERICH
S-2168
SAUK CITY, WI
LAND SURVEYOR

CERTIFIED CORRECT

REGISTERED LAND SURVEYOR

DATE 9/18/2005

LEGEND

■ = STANDARD HARRISON MONUMENT FOUND
● = 3/4" X 24" IRON ROD SET
○ = 1" DIAMETER IRON PIPE FOUND
AZIMUTHS ARE MAGNETIC
TREE TIES ARE FOUND RAILROAD SPIKES

TIE SKETCH
(SHOW AT LEAST FOUR TIES)



AZIMUTHS ARE BASED ON THE JUNEAU COUNTY COORDINATE SYSTEM UNLESS OTHERWISE NOTED

JUNEAU COUNTY

Survey Monument Record

CORNER NO. 41
SECTION 7
TOWN 15 N
RANGE 2 E

TYPE OF MONUMENT: HARRISON
STATE PLANE COORDINATES: N
E
ELEVATION — M.S.L. DATUM:
THETA ANGLE:
FIELD BOOK: PAGE

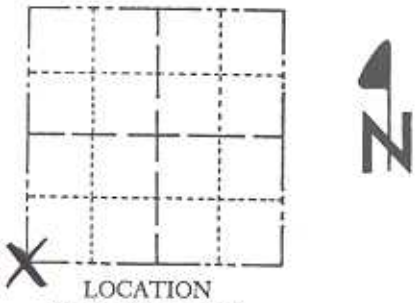

LOCATION
(Indicated by 'X')

BASIS FOR MONUMENT LOCATION

(Use reverse side if necessary)

Show info such as: History of corner, with reference to Vol. and pg, dates, surveyor; exact description of monument replaced; if location computed, by taped or EDM traverse; landowner remarks, etc.

TIED MONROE CO. HARRISON
Accepted as the true location for this corner.

SEAL:

CERTIFIED CORRECT: James J. Carroll
Registered Land Surveyor
DATE: 2/15/88

TIE SKETCH

(Show at least four ties)

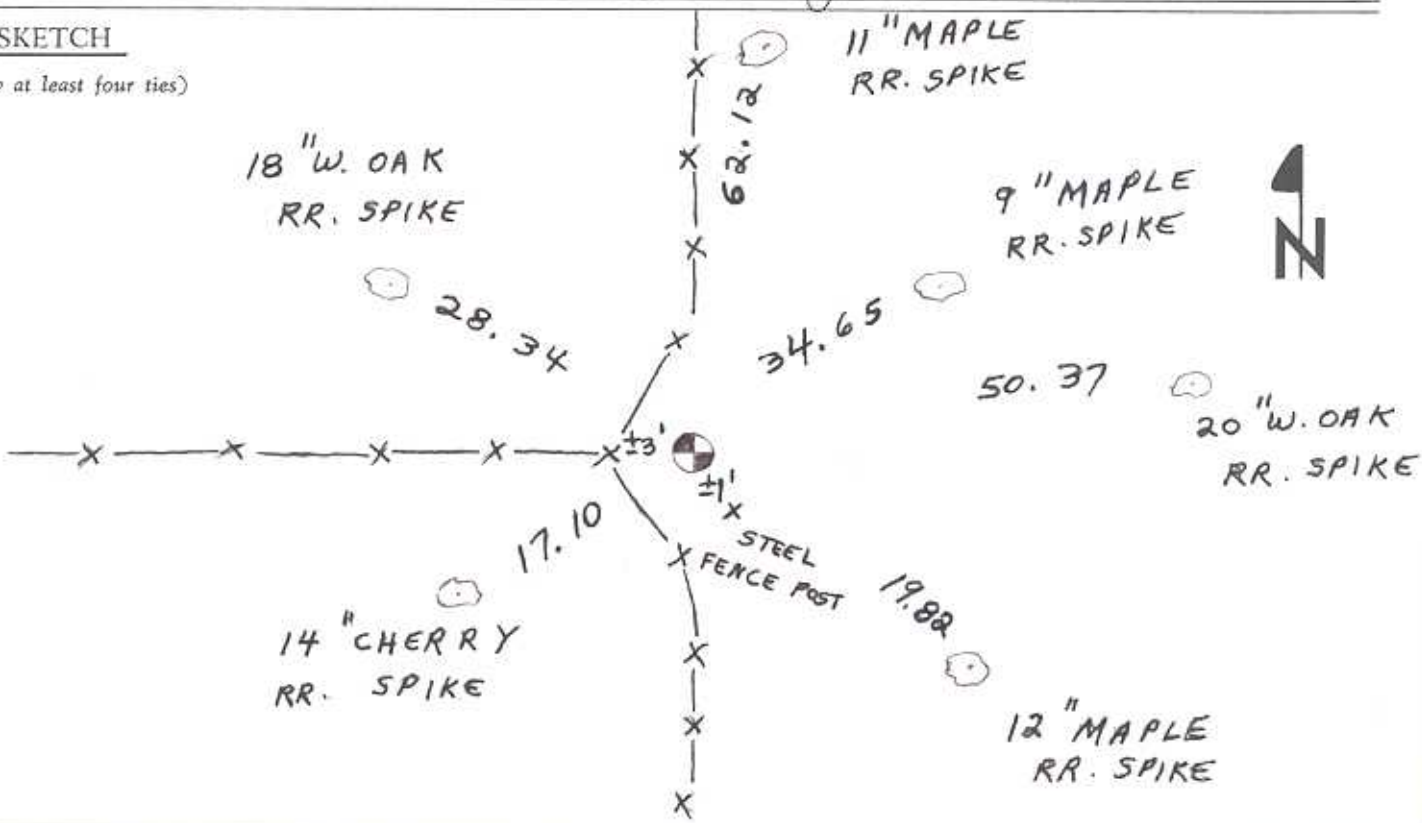

CERTIFICATE

I, Harley A. Sime, do hereby certify that on the 10th day of December 19 79, I found (evidence) (~~no evidence~~) of the Northeast corner of Section 13, T 15 N, R 1 E, Fourth Principal Meridian, and I re-established said corner according to the Wisconsin Statutes as shown and described hereon.

Dated this 5th day of Feb. 19 81.

Approved: HARLEY A. SIME
MONROE CO. SURVEYOR
Title

CERTIFIED LAND CORNER

No. 41

41501120000

History of original corner establishment:

No known history since the original government survey.

Description of corner evidence found:

Replaced existing iron bar set by R. Hayden on Dec. 3, 1979.
Set Harrison Monument.

COUNTY SURVEYOR FORM NO. 1

Description of corner and witness monuments, references and accessories used to perpetuate the original or re-established location of this corner:

Witnesses to corner location:

Dechant

Tormoen

NOTE: TREES DOUBLE BLAZED WITH NAIL & CAPS SET

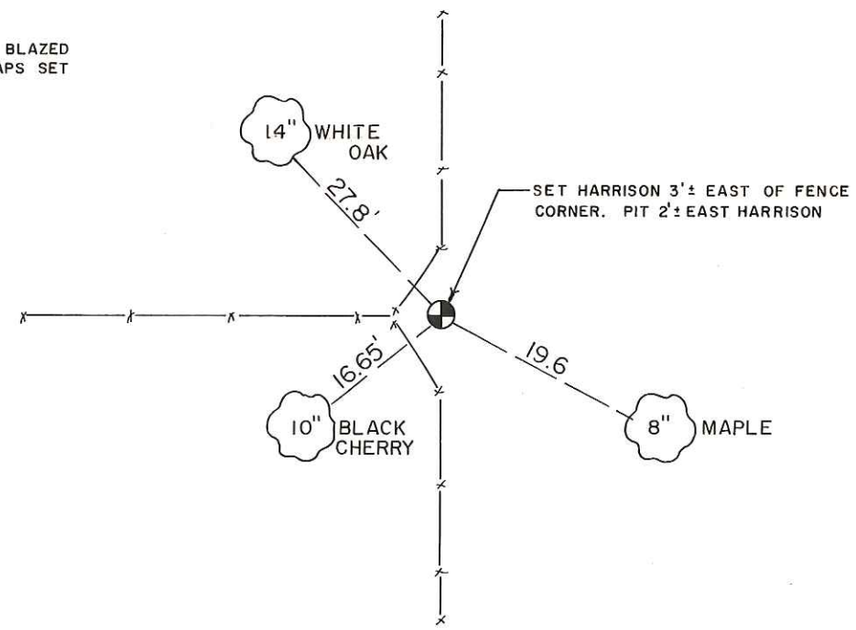

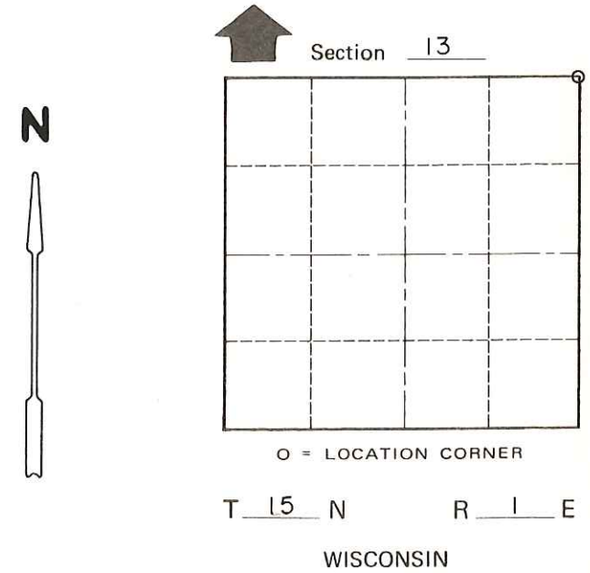

SURVEY CONTROL ORDER

Horizontal	
Vertical	

WISCONSIN COORDINATE SYSTEM

	East (X)	North (Y)	Elevation (Z)	Zone
Corner				
Control Sta. Name				

[redacted] or Town Glendale

County of Monroe