U.S. PUBLIC LAND SURVEY MONUMENT RECORD

I hereby certify that on the 24 Day of November 2008, I found (evidence) (no evidence) of the SE

SECTION 8

corner of Section 8 Fourth Principle Meridian and established said corner according to the Wisconsin Statutes.

Witnesses to corner location:

Gary L. Dechant

WISCONSIN GARY L. DECHANT S-1744 CAMP DOUGLAS, WI LAND SURVEYOR

November 24, 2008

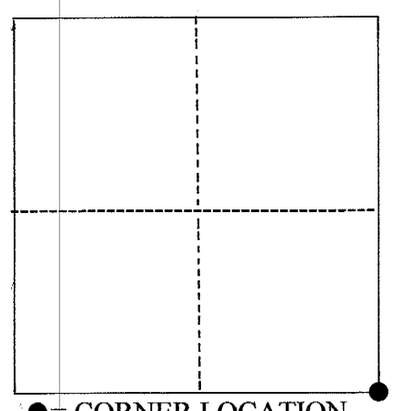

●= CORNER LOCATION
T 15 N - R 1 E
Town of Glendale

HISTORY OF CORNER:

Fred Zietlow set an iron bar here in November of 1968 and used it again in March of 1972. Gary Sime used iron bar in 1976. Bill Jung, in June of 1979, replaced the iron bar with a Harrison Monument. The Harrison was later destroyed during highway construction and was replaced with a railroad spike by Gary Sime as shown on Vol 17 CSM P 226 in September 2004.

DESCRIPTION OF CORNER EVIDENCE FOUND:

Gary Sime's Railroad spike set in Sept 2004 was not found, probably destroyed during highway maintenance. No good ties were remaining. Reset corner again with a railroad spike in paved driveway. Corner was reset based on Vol 17 CSM P 226 and previous survey for CTH "P".

DESCRIPTION OF CORNER AND REFERENCE MARKERS:

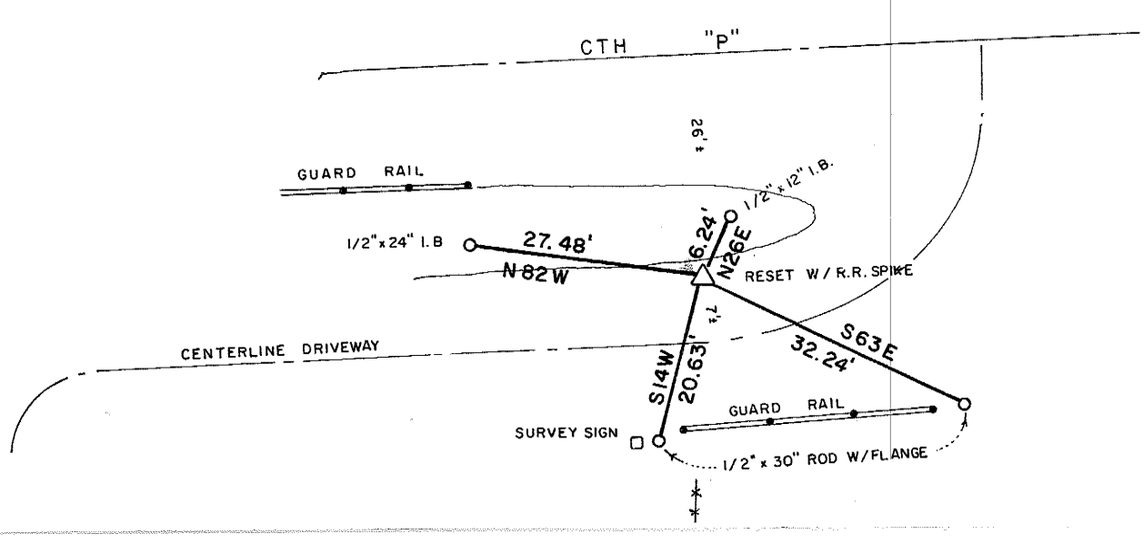

41501080000

49 (2)

CERTIFICATE

I, William C, Jung, do hereby certify that on the 18th day of June 19 79, I found (evidence) ~~(no evidence)~~ of the Northwest corner of Section 16, T 15 N, R 1 E Fourth Principal Meridian, and I re-established said corner according to the Wisconsin Statutes as shown and described hereon.

Dated this 13th day of Feb. 19 81.

William C. Jung

William C. Jung, R.L.S. 1323
Title

CERTIFIED LAND CORNER

No. 49

41501080000

History of corner establishment since Original Government Survey

Fred Zietlow set an iron bar at this corner in November of 1968. He used it again in a survey of March, 1972. Gary Sime used this corner in the summer of 1976 while surveying out Section 9.

Description of corner evidence found:

Found 3/4" iron bar in centerline of road off fence to South.

June 18,1979, removed iron bar, set 18" Harrison flush.

Approved: HARLEY A. SIME
MONROE CO. SURVEYOR

COUNTY SURVEYOR FORM NO. 1

Description of corner and witness monuments, references and accessories used to perpetuate the original or re-established location of this corner:

Witnesses to corner location:

Jung

Pietz

Webb

WISCONSIN
WILLIAM C. JUNG
S-1323
TOMAH, WIS.
LAND SURVEYOR

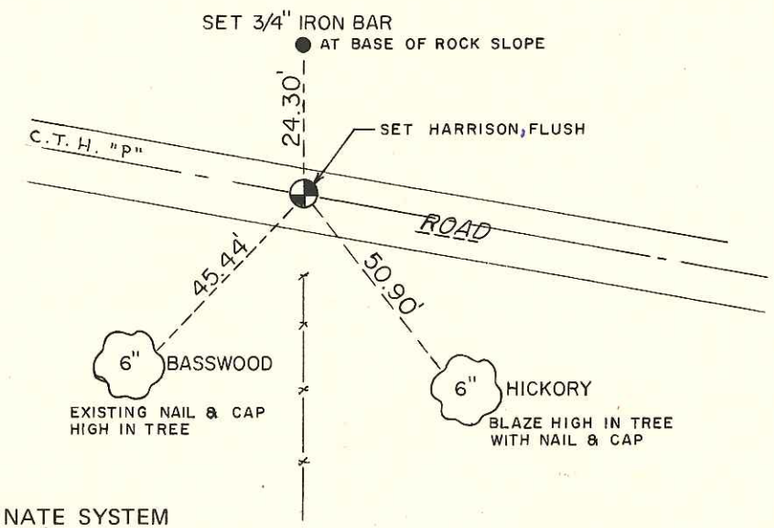

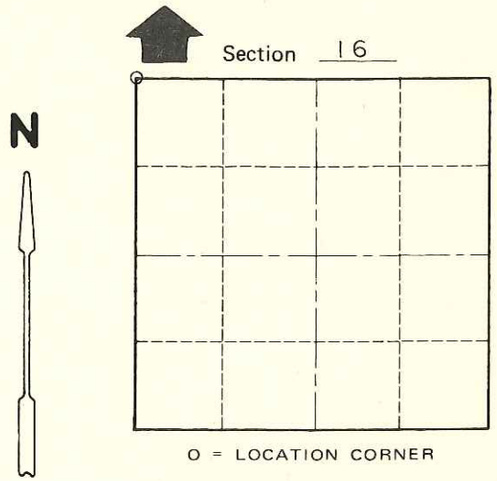

T 15 N R 1 E

WISCONSIN

SURVEY CONTROL ORDER

Horizontal	
Vertical	

WISCONSIN COORDINATE SYSTEM

	East (X)	North (Y)	Elevation (Z)	Zone
Corner				
Control Sta. Name				

[redacted] or Town Glendale

County of Monroe